



2021/22

By John Aitken



The National League System have come into effect over the last 40 years but it started with the formation of the Alliance Premier League in 1978/79 season the Northern Premier League, Isthmian Football League and the Southern Football League where the top divisions in the Non-League. The Alliance League later became today's National League and lowered down one level and these became a feeder to the above league.

The Northern Premier League was formed in 1968 from teams from the Cheshire County League, Lancashire Combination League, Midland Football League, North Regional League and West Midlands (Regional) League and today it takes promoted teams from Northern League, North East Counties, North West Counties League, Midland Football League and United Counties Football League which are its five feeder leagues to this day. Eleven of the original members either went on to be or were football League members.

These leagues were dropped one more level down when National League North and South Divisions were formed in 2004 and the League System started placing leagues to feed these leagues with some other minor leagues feeding two or more off them.

From the 2021/22 season the Northern Premier League was realigned with the divisions below and to save on traveling costs and was aligned into North, East and Midlands divisions

The symbols for road and public transport are listed below:



= Local Bus



= Coach



= Car/ Taxi



= Railroad



= London Underground Transport



= Walking



= Metro



= DLR



= London Overground

John Aitken
The Editor

Contents

Page 3	Northern Premier Football League Premier Division
Page 47	Northern Football League Division One North
Page 77	Northern Football League Division One East
Page 100	Northern Football League Division One Midlands



Promotion to Step 2 National League North Division on the Football Association Pyramid or Level 6 Football Pyramid.

Premier Division

The Northern Premier Football League Premier Division is the level below the National League North of which it is the main feeder.

Ashton United

Ground – Hurst Cross Ground Surrey Street, Ashton-under-Lyne, OL6 8DY

Telephone – 0161 339 4158

Nickname: The Robins

Ground Capacity: 4,500 (250 Seated)

Founded: 1878 (as Hurst F.C.)

Pitch Size: 100 x 68 yards

Undersoil Heating: No

Shirt Sponsors: ISS Property

Kit Manufacturer: Jopa

First Kit: Red & White half Shirts, Red Shorts and Red socks

Away Kit: Yellow & Black shirts Black shorts Yellow socks

Website: www.ashtonunited.co.uk

Programme: £2

Driving to the Ground

From the North

Take Junction 30 of the M6 and merge on to the M61 toward and follow the signs for the M62/ M65 and after just over 20 miles, follow signs for M60/ M66/ M62 and merge onto M60.

At Junction 18, take the M60 exit to Oldham/ M67 and then at the roundabout, take the third exit onto the M60 ramp for Manchester Airport/ Oldham/ M67 and drive onto the M60 and at

Junction 23, exit and at the T Junction take a left onto Manchester Road/A635 go through one roundabout and then at the next take a left into Scotland Street then at the lights take a right and just after the church take a left into Whiteacre Road and after 200 yards take a left into Curzon Street (9 streets on the Left) then third right into King Street at the newsagents and continue past Cedar Park on the right and then take a third left into Rowley Street and first right into Surrey Street the ground is on the left parking is in the local streets.



From the South

Take Junction 19 of the M6 take the A556 exit to Manchester Airport/ M56 At the roundabout, take the third exit onto Chester Rd/ A556 after four miles at the roundabout, take the third exit onto the M56 ramp to Manchester Airport then merge on to the M60 At junction 23, take the A6140 exit to Ashton-under-Lyne then take a left and then a right into Manchester Road and follow the above directions



Public Transport and Walking



Train to **Ashton under Lyme Railway Station** then walk across to bus station take the **First Bus 38, 336 or 339, 396** to Hurst Cross from the bus station across from the railway station and to Hurst Cross and walk down King Street to the Post Office there take a right into Rowley Road and its two minutes' walk to the ground which is on the right in Surrey Street.



Train to **Manchester Victoria Railway Station** then walk over to Manchester Piccadilly Gardens and take the **Stagecoach Manchester 231, 332, 333, 337, 396 & 408** to Hurst Cross and walk down King Street to the Post Office there take a right into Rowley Road and its two minutes' walk to the ground which is on the right in Surrey Street.

Admission

Adults £10
OAP's/Students £7
Under 16's £6

Where to Drink

The club has an excellent bar at the ground around the train and bus station before you go to the game is the Prince of Orange in Warrington Road, The Ladysmith, The Ash Tree in Wellington Road with the closest to the ground in the Lord Nelson in Nook Street about five minutes' walk from the ground and after the game there is Andy's fish and chip shop on the Kings Road two minutes from the bus stop.

Atherton Collieries

Ground - Alder Street, Atherton M46 9EY

Telephone: 07968548056

Nickname: Colls

Founded: 1916

Ground Capacity: 2,500 (200 Seated)

Ground Opened: 1916

Pitch Size: 103 x 69 yards

Undersoil Heating: No

Shirt Sponsors: HFL

Kit Manufacturer: Jopa

First Kit: Black & White Shirts Black Shorts and Black socks

Away Kit: Green shirts Green shorts Green socks

Website: fc.com

Programme: £2

Driving to the Ground



Take the M61 to junction and from the south take the first exit and from the north take the third exit and at the next roundabout take the first exit on to the A6 and at the lights take a right onto Newbrook Road and continue down past the railway station and at the lights just before the church turn left onto High Street at the Concert Inn pub, and Alder Street is the second left and the ground is 60 yards on the right.



Public Transport



Train to **Leigh Railway Station** and take the **Stagecoach Manchester 582** (for Bolton) this stops on Bolton Road near the Asda store and then turn into High Street at the Concert Inn pub, and Alder Street is the second left and the ground is 60 yards on the right



Train to **Atherton Railway Station**, approximately half a mile away. On exiting the station, carry straight on until the main road and cross it and turn right and then follow Bolton Road until Atherton Town Hall and then turn left at the Concert Inn pub with Alder Street is the second road along on the left and the ground is 60 yards on the right.

Admission Price

Adults £7
OAP's/Students £3
Under 16's £1
Under 11 with Adult Free

Where to Drink

The club has two function suites on the ground with the closest pub and a very nice one on the walk from the local railway Station in Old Road is the Rope and Anchor and there is the Weavers Rest in Tydesley Road and the Weavers Rest at 8 Market Place all within 5

minutes of the Ground but don't recommend the Red Lion unless you are teamed up it dirty and full of not pleasant people.

Bamber Bridge

Founded: 1974

Ground - Irongate Ground Browndedge Road Bamber Bridge, Preston Lancashire PR5 6UX

Telephone - 01772 909690

Capacity: 3,100 (554 Seated)

Team Nickname: The Brig

Pitch Size: 100 x 68 yards

Undersoil Heating: No

Shirt Sponsors: Fulweed

Kit Manufacturer: Adidas

First Kit: White Shirts Black Shorts and Black Socks

Away Kit: Red Shirts Red Shorts Red Socks

Website: www.bamberbridge.com

Programme: £2

Driving to the Ground



Follow the M6 to Junction 29 then at the roundabout take the third exit onto the M65 from the North or first exit from the south and take it to the end at the roundabout take the first exit and go straight on at the next roundabout and the next roundabout take the first exit the entrance to the ground is on the right just at the bend just before the houses and go up to the ground.



Tea hut

Public Transport and Walking



Train to **Bamber Bridge Railway Station** then a 16 minutes' walk to the ground when you come out of the station take a sharp left into Carr Street then continue up there its changes to Queensway and follow it up to the end then turn right into Merrygate then left into Browndge Lane at then after a few hundred yards into Browndge Road, Irongate is on the first left.



Tea Hut

Admission

Adult: £10.00,
 Concessions: £5.00,
 Under 16s: £1.00
 Child (Under 12): Free (accompanied by an adult)

Where to Drink

Full function suite at the ground all welcome on the Way to the ground there is The White Bull, Pump and Truncheon, Whithy Tree, Brooklyn, Sixty Nine and Beer Box on Station Road or a short pub crawl all have fine range of beers and wines

Basford United

Ground - Mill Street Playing Field, Greenwich Avenue, Basford, Nottingham NG6 0LE

Telephone: 07791 704882

Nickname: Community or Lions

Founded: 1900

Ground Capacity: 3,500 (200 Seated)

Ground Opened: 1990

Pitch Size: 102 x 70 yards

Undersoil Heating: No

Shirt Sponsors: MN Services & Alert Electrical

Kit Manufacturer: Jopa

First Kit: Yellow Shirts Yellow Shorts and Yellow Socks

Away Kit: Black Shirts Black Shorts Black Socks

Website: www.basfordunited.com

Programme: £2

Driving to the Ground



Take the M1 to junction 26 Kimberley and from the South take the exit at the roundabout and from the North take the first exit and take the A610 and at the next roundabout fourth exit at Nuthall junction and then first exit at Cinderhill roundabout and at the next Baghall take the third exit onto Baghall Road and go straight on at the next two roundabouts and then take the second on the left into Greenwich Lane and the ground is in front of you after 50 yards.



From M1 Junction 26

Follow A610 to Nottingham for 1.3 miles, passing over one roundabout and turn left at the second roundabout onto Cinderhill Road following signpost to Bulwell. After a quarter of mile turn right into Bagnall Road, and a further half a mile turn left into Greenwich Avenue, the entrance to the ground is straight ahead.



From the north - A60

Entering Nottingham via the A60, turn right onto the B6004 Oxclose Lane (signposted to Basford). After 2.2 miles, pass over the level crossing and continue onto David Lane. After a quarter of a mile turn right onto Bagnall Road and a further quarter of a mile turn right into Greenwich Avenue, the entrance to the ground is straight ahead.



From the south - A52

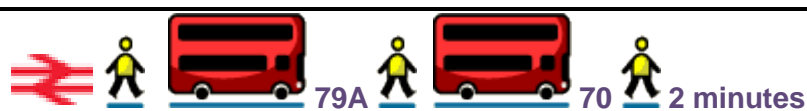
Entering Nottingham via the A52, continue along the Ring Road A6514 following signs to

Mansfield for approximately two miles, until the junction with the A610 is reached. Turn left onto the A610 (signposted to M1). After 1,000 yards turn right onto Stockhill Lane (B6004) and then continue along Stockhill Lane for a third of a mile, turning left at the mini roundabout into Mill Street and then turning left into Bagnall Road. After a quarter of a mile turn right into Greenwich Avenue, the entrance to the ground is straight ahead.

Public Transport and Walking



Train to **Nottingham Railway Station** is by tram. Leave the station following the signs to the tram stop at Station Street and take it to the David Lane Tram Stop beside Vernon Park then walk a few yards and turn left into Mill Road and walk up to Curry Nights and Mc T Pizza and then turn left into Bagnell Road and walk up to Greenwich Road then take a right and walk down to the ground.



Train to **Bulwell Railway Station** is the closest to the ground make your way to Basford either by tram or bus. If you walk out to the bus stop and take the **79a Nottingham Transport** to Headstocks and then wait a few minutes and get the **70 Nottingham Transport** to Greenwich Avenue on Bagnell Road and turn left its 2 minutes to the ground on the left.

Admission

Adults £8
Concessions/ U16 £2.50

Where to Drink

The club have good facilities at the ground if you get of a stop earlier then there is the Chatham Arms in Vernon Road and on Church Street near Basford tram stop is the Fox and Crown, The Mill on Bagnell Road and Old Pear Tree in Bullwell Lane

Buxton

Ground - The Silverlands Ground, Silverlands Buxton SK17 6QH

Telephone - 01298 23197

Nickname: The Bucks

Founded: 1877

Ground Capacity: 4,000 (490 Seated)

Pitch Size: 100 x 68 yards

Undersoil Heating: No

Shirt Sponsors: Markovitz Plumbers

Kit Manufacturer: Sports

First Kit: Royal Blue and White Shirts Royal Blue Shorts and Royal Blue and White Socks

Away Kit: Red and White Shirts Red Shorts Red and White Socks

Website: www.buxtonfc.co.uk

Programme: £2

Driving to the Ground



Take the M6 to Junction 30, then exit onto M61 toward Manchester/ Bolton/ Leeds/ Blackburn/ M62/ M65 then drive for around twenty miles then keep right at the fork, follow signs for M60 and merge onto M60 At junction 1, take the A5145 exit to Stockport (West & Centre) then At the roundabout, take the second exit onto Travis Brow (A5145) then at the next roundabout, take the 2nd exit onto Heaton Lane then two hundred yards turn right onto Wellington Road N/A6 and continue to follow A6




At the next roundabout just after New Mills take the second exit onto A5004 and keep on the road to Buxton, just past Cavendish Hospital in Buxton at the University take a left into Station Road and then second left at the roundabout into the Quadrant then fourth left into Hardwick Road and follow it to the end then turn left at the T Junction and the ground is 200 yards on the left.



**South**

Take the M6 to Junction 15 and take the A500 exit to Stoke-on-Trent/ Newcastle-under-Lyme then at the roundabout, take the second exit onto A500 then after four miles, take the A53 ramp to Leek, Hanley, Newcastle-Under-Lyme then take the fourth exit onto the A53. Stay on the A53 through three roundabouts and then take right just before Leek and follow the A53 into Buxton then from the University take a left into Station Road and then second left at the roundabout into the Quadrant then fourth left into Hardwick Road and follow it to the end then turn left at the T Junction and the ground is 200 yards on the left.

Public Transport and Walking



From **Buxton Railway Station** walk up the approach and cross at the pedestrian cross there and walk up Station Approach. Then at the end turn left into Terrace Avenue and first right in Spring Gardens then walk up through the prescient till you reach KFC then turn right into Hokker Road and walk up till you reach the end of the road (this road is straight uphill) then turn left across the bridge and the ground is one the right

Admission

Adults £10
OAP's/Students £6
Under 16's £4

Where to Drink

The ground has excellent facilities but around the station is the Buxton tap house in the Old Courthouse, Bar Brassiere, Lone Star on George Street, Barberrellas 7 The Quadrant and the New Inn at 3 Market Place along with The Kings Head plus another 14 pubs to choose from with the New Inn the closest to the ground.

FC United of Manchester

Ground - Broadhurst Park, 310 Lightbowne Road, Moston, Manchester, M40 0FJ

Telephone -0161 273 8950

Founded – 2005

Nickname – The Rebels

Ground Capacity – 4,400 (700 Seated)

Pitch Size: 100 x 68 yards

Undersoil Heating: No

Shirt Sponsors: Team View

Kit Manufacturer: Addidas

First Kit: Red Shirts White Shorts and Red Socks

Away Kit: Dark Blue Shirts Dark Blue Shorts Dark Blue Socks

Website: fc-united.com

Programme: £2



Ground Guide

The ground was completed in 2015 with first matches played against an International XI and Benfica to test out the new facilities at the ground with the first match in National Football League North Division after being promoted as champions of the Northern Premier League one main stand with 2,000 seats and other standing areas and give the ground a capacity of 5,000

The east end has a large terracing and the stand has conference facilities and other events the other two ends have small terracing that can be expanded in the future if necessary.

Driving to the Ground

North & South 

Take Junction 21 of the M60 from the North go straight on at the first roundabout third exit and at the lights take a right cross the bridge and head down Broadway past the Premier Inn and at the lights turn right into Hollinwood Avenue past Monston Railway Station then take the first right at the roundabout and the ground will be on the left where there is a small parking area



From the South at Junction 21 when you near the end of the slip road take the first left at the lights take the sign for Hollinswood and at the end of the road at the lights take a right which will take you straight into Hollinswood Road and from there at the lights go straight on and then follow the above details.

Public Transport & Walking



Train to **Moston Railway Station** from there turn left out onto of the railway station on to Hollinwood Avenue and at the roundabout take a left into Lighbowne Road and the ground is on the left after about 300 yards

Admission

Adults £12
OAP's/Students £7
Under 16's £3

Where to have a Drink

The best pub is the Swan and Cemetery it has a good bar as well as an excellent restaurant and is 12 minutes from the ground and is situated at 406 Manchester Road, Bury. The club have also excellent facilities in the main stand all welcome.

Gainsborough Trinity

Ground – The Northolme, off North Street, Gainsborough, Lincolnshire DN21 2QW

Telephone: 01427 613295

Fax: 01427 613295

Capacity: 4,304 (Seats 504)

Team Nickname: Trinity or Holy Blues

Year Ground Opened: 1873

Pitch Size: 100 x 68 yards

Undersoil Heating: No

Shirt Sponsors: MVIS

Kit Manufacturer: Hummel

First Kit: Blue Shirts Blue Shorts and Blue Socks

Away Kit: Yellow Shirts Black Shorts Black Socks

Website: www.gainsboroughtrinity.com

Programme: £2

Ground Guide

The ground has a capacity of 4,350 with the ground having seating for 504 in the main stand with open terracing to each side of it, and the Carlisle Street End has a covered enclosure running the length of the pitch with the North Street end has a full width covered enclosure and the opposite Handel Court End being concrete open terracing and has a good club shop



Driving Directions



The Northholme is situated on the corner of North Street A159 Northholme, Gainsborough to Scunthorpe Road, approximately a third of a mile north of the Town Centre.



Take the A1 to junction 34, take the A614 exit to Bawtry/ Gainsborough/ Robin Hood Airport/ A631 at the roundabout, take the 1st exit onto Bawtry Rd/ A614 when in Bawtry just past the Memorial Ground take a right into Gainsborough Road/ A631 after about 8 miles you will come to a roundabout follow the signs for A631 and go straight on at the next roundabout and at the roundabout after the river bridge take a left into Trinity Street past the ground on the right then take a right into Northholme and there is a Public Car Park on the right 150 yards before the Ground. Don't park in the streets use the car parks as any person parked illegally in the Streets around the Ground will be issued with a ticket from the Police.

Public Transport & Walking



Train to **Gainsborough Central Railway Station** walk across the car park down the steps into Spring Lane walk to the end of this where the road goes left at the Gainsborough Theatre turn right down Cross Street and walk to end this will take you out on to Spittal Terrace, then turn right then walk up the road just before the railway bridge turn left at the end just before the bend in the road you will come to the ground.

Admission

Adults £12
Over 65's/Students £7
Under 16's £4

Where to Drink

The Blues' Club or known as the little blues chapel next to the ground, which welcomes away fans and is featured in the CAMRA Good Beer Guide. The nearest pub is the Plough

which is only a few minutes' walk away before going to the ground turn left along North Street, cross over the road and turn right into New Street and the pub can be seen in front of you.

Grantham Town

Ground - South Kesteven Sports Stadium Trent Road Grantham NG31 7XQ

Telephone: 01476 402224

Capacity: 7,500 (750 Seated)

Founded: 1874

Team Nickname: The Gingerbreads

Pitch Size: 100 x 68 yards

Undersoil Heating: No

Shirt Sponsors: JMP

Kit Manufacturer: Puma

First Kit: Black & White Shirts Black Shorts and Black socks

Away Kit: Pink Shirts Black Shorts Black Socks

Website: www.granthamtownfc.com

Programme: £2



Driving to the Ground

North West



Take the M6 to Junction 30, then exit onto M61 toward Manchester/ Bolton/ Leeds/ Blackburn/ M62/ M65 then drive for around twenty miles then keep right at the fork, follow signs for M60/ M62/ M6/ Ring Road W/Ring Road S/ Manchester Airport/ Trafford Park/ Liverpool/ Birmingham and merge onto M60 then continue onto the M62 to Junction 1A then merge onto the A1. Continue down the A1 till the sign for A607 exit toward Grantham/ Melton Mowbray and at the roundabout take the first exit into Grantham then at the mini roundabout take a left into Trent Road and then at the next mini roundabout take a right there are plenty of parking around the stadium

North East

Take the A1 till the sign for A607 exit towards Grantham & Melton Mowbray and at the roundabout take the first exit into Grantham then at the mini roundabout take a left into Trent Road and then at the next mini roundabout take a right there are plenty of parking around the stadium

South East

Take the A1 till the sign for A607 exit towards Grantham & Melton Mowbray and at the roundabout take the second exit and at the next roundabout take the first exit into Grantham then at the mini roundabout take a left into Trent Road and then at the next mini roundabout take a right there are plenty of parking around the stadium



South West

Take the M5 to and merge onto the M42 near Birmingham then at junction 7A, exit onto M6 toward London/ M1/ Coventry, then at junction 2, take the M69/A46 exit to M1 North/ Leicester/ Coventry (E) and keep on the left and follow the signs for M69/ M1(N) and merge onto M69.

At junction 3, exit onto M1 toward Nottingham, then at junction 21a, take the A46 exit to Braunstone Frith/ Kirby Muxloe/ B5380, Keep right at the fork, then follow the signs for A46/ Leicester North/ Newark and merge onto A46, at the roundabout, take the 1st exit and stay on A46 after 800 yards Take the A607 exit to Melton Mowbray

At the roundabout, take the second exit onto Syston Road/A607 go through four roundabouts and Melton Mowbray and follow the signs for Grantham and at the roundabout go straight on and at the next roundabout take the first exit into Grantham then at the mini roundabout take a left into Trent Road and then at the next mini roundabout take a right there are plenty of parking around the stadium.

Public Transport and Walking



Train to **Grantham Railway Station** then slight left onto Station Road turn left down Wharf Road and about 300 yards down on the left is the bus station and go to Stand 1 and take the **Centrebus Midlands 1 bus** to Shaw Road and then two minutes' walk-up Trent Road and the ground is on the left

Admission

Adults £12
OAP's/Students £8
Under 16's £5

Where to Drink

The club have fine facilities at the ground and welcome all but there are quite a few pubs in the centre of the town the first you will come as you come out of the station the Whistle Stop or across from the bus station in Brewery Hill is the Nags Head Hotel but there are 24 pubs within 4 minutes of the bus station its your choice

Hyde United

Ground – Ewen Fields, Walker Lane Hyde Cheshire SK14 5PL

Telephone/ Fax: 0161 367 7273

Capacity: 4,250 (Seats 530)

Team Nickname: Tigers

Year Ground Opened: 1885 (Bankfield Fields FC)

Founded – 1919

Pitch Size: 100 x 70 yards

Undersoil Heating: No

Shirt Sponsors: Project Solar

Kit Manufacturer: Hummel

First Kit: Red Shirts Black Shorts and Black Socks

Away Kit: Yellow Shirts Black Shorts and Black Socks

Website: www.hydeunited.co.uk

Programme: £2

Ground Guide

The ground has a capacity of 4,073 with 530 seats the small Main Stand at one side of the pitch is modern and has no supporting pillars and runs for around a third of the length of the pitch, sitting astride the half way line and mounted on the back wall of the stand is a small electric scoreboard.

On one side of the Main Stand is a small old covered terrace, affectionately known as the Scratching Shed, whilst the other side is unused. Opposite is another new looking stand called the Leigh Street Stand, this small covered terrace runs almost the full length of the pitch and is where the team dugouts are located. At one end is the Walker Lane End, which is another small covered terrace. Opposite is the intriguingly named Tinkers Passage End.



Main Stand and Scratching Shed

Driving to the Ground



North West

Travel down the M6 to Junction 30 exit onto M61 toward Manchester/ Bolton/ Leeds/ Blackburn/ M62/ M65 Keep left at the fork, follow signs for M60/M66/M62/Ring Road N/Ring Road E/Bury/Leeds and merge onto M60 At junction 18, take the M60 exit to Oldham/M67 and at the roundabout, take the 3rd exit onto the M60 ramp to Ring Road (E & S)/ Manchester/ Airport/ Oldham/ M67 then merge onto M60 then Leave at Junction 24 and take the M67 towards Denton/Hyde/Sheffield. Leave the M67 at Junction 3 and at the traffic lights at the top of the sliproad then turn right towards Hyde Town Centre.

At the second set of traffic lights turn left onto Mottram Road. Pass a Morrisons store on your left and at the first set of lights turn right onto Lumn Road. At the top of the road there is a T-junction where you turn left onto Walker Lane. The entrance to the ground is down on the left just past Hyde Leisure Pool. There is a car park available at the ground which is free. Additionally there is parking available at the Leisure Pool, which costs £4 per car. A resident only parking scheme operates in the vicinity of the ground so park at the ground or Leisure Centre



North West

Travel down the M1/A1 to Junction 42 take the M62 to Manchester & Bradford then at junction 20, take the A627 (M) exit to Rochdale/Oldham, at the roundabout, and take the 1st exit onto A627 (M) heading to Oldham and Continue onto Broadway/A663. After two miles slight left to merge onto M60 toward Ring Rd (E & S)/Ashton-u-Lyne/ Sheffield/ Manchester Airport/ M67/M56 then at junction 24, take the A57/M67 exit to Denton/Hyde/Sheffield Leave the M67 at Junction 3 and at the traffic lights at the top of the sliproad then turn right towards Hyde Town Centre.



Tinkers Passage End

At the second set of traffic lights turn left onto Mottram Road. Pass a Morrisons store on your left and at the first set of lights turn right onto Lumn Road. At the top of the road there is a T-junction where you turn left onto Walker Lane. The entrance to the ground is down on the left just past Hyde Leisure Pool. There is a car park available at the ground which is free. Additionally, there is parking available at the Leisure Pool, which costs £4 per car. A resident only parking scheme operates in the vicinity of the ground so park at the ground or at the Leisure Centre.

South West/East

Take the M6 to junction to junction 19 take the A556 exit to Manchester/ Airport/ M56 then at the roundabout, take the 3rd exit onto Chester Rd/A556 than at the next roundabout, take the 3rd exit onto the M56 ramp to Manchester/ Airport then Merge onto M56 and after seven miles Merge on to the M60 to Junction 24 and follow the directions above

Public Transport/Walking



Train to **Newton for Hyde Railway Station** you need to cross under the tracks and walk down Castle Street to the main road (Commercial Brow/ Halton Street). Turn left and walk over the motorway bridge (you will be able to see the floodlights ahead of you) and down the hill until you get to the traffic lights. Turn left onto Mottram Road and then first right onto Grange Road North, first right again leads you into Miles Street and the entrance to the football ground is at the end of the street, it's a 10 minutes' walk from the station.

Admission

Adults £12,
Over 65's £8,
Under 16's £6

Where to Drink

While there is a social Club at the ground its best for away and neutrals do a five minutes' walk away from the ground to the Gardeners Arms pub on Lumn Road. A little further away on Mottram Road is the Sportsman Inn.

Near to the railway station on Commercial Brow is the Railway Inn as well as the Old Town Inn on Mottram Road which is 6 minutes from the ground.

Lancaster City

Ground - Giant Axe West Road Lancaster Lancashire LA1 5PE

Telephone - 01524 382238

Founded: 1910 (Lancaster Town)

Ground Capacity: 3,515 (510 Seated)

Nickname: City or Dolly Blues

Pitch Size: 100 x 68 yards

Undersoil Heating: No

Shirt Sponsors: ICS Accounting

Kit Manufacturer: Kappa

First Kit: Royal Blue Shirts Royal Blue Shorts and White Socks

Away Kit: Yellow Shirts Yellow Shorts Yellow Socks

Website: www.lancastercityfootballclub.com

Programme: £2

Driving to the Ground



Leave the M6 at junction 33 and at the roundabout take the second exit and follow the A6 into the centre of Lancaster. Stay in the left-hand lane following the one-way system stay and turn left at Waterstones bookshop in Meeting House Lane.

Continue on this road until you pass the railway station on the right, continue over the railway bridge then turn first right into Station and follow this road round a left-hand bend, down the hill and ground is on the right-hand side after about 100 yards where there is ample parking for cars.



Public Transport



Train to **Lancaster Railway Station** from the station via the door on Platform 3. Turn right and follow the road round to the left and down the hill until you arrive at Giant Axe (about 100 yards on the right) and walk through the car park to the ground.

Admission

Adult: £12.00,
 Concessions: £7.00,
 Under 16s: £1.00
 Child (Under 12): Free (accompanied by an adult)

Where to Drink

Within 400 yards there are the Golden Lion on Moor Lane, Pendle Witch 92 Penny Street and Toll House, Wagons and Horses at 27 St Georges Quay which is the closest to the ground but there is also Waterwitch on Adcliffe Road, White Cross and the Station on Quarry Road.

Matlock Town

Ground - Causeway Lane Matlock Derbyshire DE4 3AR

Telephone - 01629 583866

Capacity: 2,500 (500 Seated)

Team Nickname: The Gladiators

Founded: 1878 (Matlock AFC)

Pitch Size: 100 x 68 yards

Undersoil Heating: No

Shirt Sponsors: Avis

Kit Manufacturer: Hummel

First Kit: Blue Shirts White Shorts and Blue Socks

Away Kit: Grey Shirts Grey Shorts and Grey Socks

Website: www.matlocktownfc.co.uk

Programme: £2

Driving to the Ground



From the M1

Exit the M1 at junction 28, signposted to Alfreton, Derby (A38) and the Derbyshire Dales. At the roundabout, take the exit marked A38 Derby. Stay on the A38 then leave it at the junction signposted as A615 Matlock. Take the 3rd exit on the roundabout marked A615 Matlock. Then at the mini roundabout take a left onto the A615. After 6 ½ miles turn left and at the T-junction turn left after A615 enters Matlock. The Causeway Lane ground is on the right-hand side of the road, opposite the park, about 200 yards after passing Kwik-Fit on the left.



From the A6 South

Coming north on the A6, pass through Matlock Bath and then enter Matlock on Dale Road then cross the bridge over the River Derwent in the middle of town and then turn right (3rd exit) at the Crown Square roundabout. Matlock's Causeway Lane ground is on the left-hand side of the road, opposite the park, about 100 yards after passing the Ritz Cinema on the left.



From the A6 North

Coming south on the A6, pass through Bakewell and Darley Dale and then into Matlock. After passing the Bus Station and Somerfield's Supermarket on the left, go straight-on (second exit) at the Crown Square roundabout in the middle of town. Matlock's Causeway Lane ground is on the left-hand side of the road, opposite the park, about 100 yards after passing the Ritz Cinema on the left.

Public Transport and Walking



Train to **Matlock Railway Station** its 140 yards to the ground from the railway station just walk out on to the Causeway Lane and follow the road round over the railway bridge and the ground is on the left.

First train home for 3pm kick off is at 17.10 (5.25pm) it goes to Derby and Nottingham the next is not till 19.13

Admission

Adults £10
OAP's/Students £6
Under 16's £5

Where to Drink

The Railway Bar beside the station as well as the clubs bar are the best for neutrals but you can also try Harveys, MOCA, Monks Bar, Remarkable Hare and Twenty Ten in Dale Road or the Crown Free House and The Topsy Toad in Bakewell Road

Morpeth Town

Ground - Craik Park Morpeth Common Morpeth NE61 2YX

Tel: 07425135301

Nickname: The Highwaymen

Founded: 1956

Ground Capacity: 2,000 (200 Seated)

Ground Opened: 1957

Pitch Size: 100 x 68 yards

Undersoil Heating: No

Shirt Sponsors: Admired Group

Kit Manufacturer: Erra

First Kit: Yellow and Black Shirts Black Shorts and Black Socks

Away Kit: Blue Shirts White Shorts and Blue Socks

Website: www.morpethtownfc.com

Programme: £2



Driving to the Ground



North

From the North take the A1 to Morpeth then at the roundabout take the third exit go straight on at the next then first left to the Plough Inn in Milford there take a left then first right after crossing the A1 and Craig Park in on the left then go up the lane top the ground.



North

From the North take the A1 to Morpeth then take the A197 and follow to the Golf club and then take a left for Belesey B6524 then just before the bridge under the A1 take a right and the ground is on the right after 100 yards

Public Transport



Train to **Morpeth Railway Station** from the walk out of the main entrance and turn right and walk up to the main road there turn left down the A197 and at the bend I then take the road beside St James the Great Church take a right into the Park and walk across to Craig Park this way it is a mile walk.

Admission Price

Adult: £12.00,
Concessions and Under 16s: £6.00

Where to Drink

The Sun Inn in High Church Street, The Black Bull in Bridge Street, Joiners Arms in Wansbeck Street and Tap and Spile in Manchester Street along with club bars are the best for neutrals.

Mickleover AFC

Ground - Mickleover Sports Club Ground, Station Road Mickleover Derby DE3 9FB

Telephone - 01332 512826

Capacity: 1,500 (300 Seated)

Team Nickname: The Sport

Founded: 1949

Pitch Size: 100 x 68 yards

Undersoil Heating: No

Shirt Sponsors: Homeserve

Kit Manufacturer: Hummel

First Kit: Red and Black Shirts Black Shorts and Black Socks

Away Kit: Marine Blue Shirts Black Shorts and Black Socks

Website: www.mickleoverfc.com

Programme: £2

Driving to the Ground



North

Take the A38 towards Derby from the M1 junction 28. When you reach Maketon Roundabout just outside Derby take the third exit onto the A52 head towards Ashbourne, follow this road for a mile or so and take the sign for Radbourne left into Radbourne Lane. The ground will be visible after a mile on the left and take first left into Station Road and then left into the large car park.



South

Take Junction 24A M1 then take the A50 to junction 4 and take the sign for Derby A38 and at the end of the exit take the third exit and head for Mickleover and at the Maketon Roundabout follow the above directions.



Public Transport and Walking



Train to **Derby Railway Station** take a right out of the main entrance and walk up Railway Terrace and follow it right then follow it left at the bend then at the car dealership take a left into Siddas Road then at Westfield at the lights take a right into Cock Pit then left into Moorledge then after about 100 yards turn left into the bus Station then from Bay 20 take the **Trent Barton Mickleover Blue or Green** to East Avenue then take the first right into Station

Road go past the North Western Pub and the ground is on the right just walk up the lane to the ground.

The bus back is the **Mickleover Green** at 17.09 on Station Road across from East Avenue.

Admission

Adult: £11.00,
Concessions: £5.00,
Under 16s: £1.00
Child (Under 12): Free (accompanied by an adult)

Where to Drink

There is the Nags Head, The Vine and Hole in the Wall on Uttoxeter Road, The Great Northern on Station Road and the Robin in Devonshire Drive plus the clubs bar are all recommended for neutrals

Nantwich Town

Ground - The Weaver Stadium Fairfax Drive, Waterloode Nantwich CW5 5BS

Telephone - 01270 621771

Capacity: 2,000 (300 Seated)

Team Nickname: The Dabbers

Founded: 1884 (Nantwich AFC)

Pitch Size: 100 x 68 yards

Undersoil Heating: No

Shirt Sponsors:

Kit Manufacturer:

First Kit: Shirts Shorts and socks

Away Kit: shirts shorts socks

Website: fc.com

Programme: £2



Driving to the Ground



North

Travel down the M6 to Junction 18 and at the roundabout, take the 3rd exit onto the A54 exit to Northwich/ Chester/ Middlewich/ Winsford and go through one roundabout take a slight left in Middlewich taking the A530 Crewe/ Nantwich/ Leighton Hospital and go straight on at three roundabouts then at the lights after around ten mile take a left into Barony Road then after 300 yards just before the machinery warehouse take a left into Beam Street then follow it down through the centre of town till the lights then take a right into Waterlode and follow the road up for about 400 yards then take a right into Fairfax Avenue where there is plenty parking at the stadium.



South

Take the M6 to Junction 16 then at the roundabout, take the 2nd exit onto A500 exit to Nantwich/ Crewe at the fourth roundabout take the second exit onto Newcastle Road then at the next roundabout go straight on and follow the road down it changes from Hospital Road and at the mini roundabout just past The Hounds pub on your left take right into Station Road then at the mini roundabout take the second exit (Signposted Wrexham A51) onto Waterlode continue through the lights then 400 yards take a right to the ground



Public Transport and Walking



Trains to **Nantwich Railway Station** and it's just less than half mile to the ground, when you come out of the station walk down the lane to Wellington Street. There turn left and walk up to the mini roundabout and take the first left up Water Lode till you get to the light and Harrisons Bar and then on past the pub and at the pedestrian crossing cross over the road as there is no path on the right for part of the way, so use the path on the left, use the pedestrian crossing near to the ground and the ground is in front of you just of the main road.

Admission

Adults £10
OAP's/Students £6

Under 16's £2

Where to Drink

Apart from clubhouse there is the City Centre some beautiful old pubs like the Crown Hotel, Vine Pub and The Boot and Shoe on Hospital Street which are 11 minutes from the ground in the centre of town

Radcliffe

Ground - Stainton Park off Pilkington Road, Radcliffe Greater Manchester M26 3PE

Telephone: 0161 724 8346

Nickname: The Boro

Founded: 1949 (Radcliffe Borough FC)

Ground Capacity: 3,500 (250 Seated)

Ground Opened: 1950

Pitch Size: 100 x 68 yards

Undersoil Heating: No

Shirt Sponsors: Lightsave

Kit Manufacturer: Admiral

First Kit: Blue & White Shirts Blue Shorts and Blue Socks

Away Kit: Yellow Shirts Blue Shorts and Blue Socks

Website: www.radcliffefc.com

Programme: £2



Driving to the Ground



Leave the M66 at junction 3 (Pilsworth) and turn right at end of slip road and Junction 2 from the south and go past Asda and stay on this road until you reach the A56 T-junction, turning right towards Bury. Turn left at the traffic lights onto A6053 Dumers Lane heading for Radcliffe.

Stay on this road, passing the Metrolink station, until you come to the lights at another T-junction. Turn right and follow the Bolton Road round to the left, through a set of lights until you see the Turf Hotel pub, then turn right opposite into Unsworth Street. Ground is on left after two roundabouts and passing the Cricket Club (on the left), by turning into Colshaw Close East.



Public Transport and Walking



Train to **Manchester Piccadilly Railway Station** walk over to the tram and take it to **Radcliffe Metro** Link which takes 8 minutes then walk nine minutes to the ground. You walk up to the end of the cobble stones on Crook Street then turn right up Bridgefield Street till the end of the road then at the car auctions turn left into Spring Lane and walk up the hill.

When you reach the lights and should have a modern church in front of you and a library building (I think is), then turn right into Water Street and follow the road round the bend and over the bridge and follow it on till you gets to Turf Hotel turn right up Unsworth Street. Continue up this road its changes to Pilkington Road the ground is just of the road first left after Lowe Road.

Admission

Adult: £12.00,
Concessions: £6.00,
Under 16s: £2.00
Child (Under 12): Free (accompanied by an adult)

Where to Drink

Apart from the clubhouse called the Boro bar the best pubs around the ground for neutrals are The Railway in New Inn and The Victoria in Ainsworth Road and The Wilton Arms in Coronation Road

Scarborough Athletic

Ground – Flamingo Land Stadium, 5 Ashburn Road, Scarborough YO11 2JW

Telephone: 07545 878467

Nickname: The Seadogs

Founded: 2007

Ground Capacity: 2,900 (586 Seated)

Ground Opened: 2017

Pitch Size: 100 x 70 yards

Undersoil Heating: No

Shirt Sponsors: Everyone Active & CU Scarborough

Kit Manufacturer: Macron

First Kit: Red Shirts White Shorts and Red socks

Away Kit: Yellow Shirts Blue Shorts and Yellow Socks

Website: www.scarboroughathletic.com

Programme: £2



Driving to the Ground

From the North East



Take the A1 to Junction 49 then take a left to A168 then at the first roundabout go straight on and at the second take the second exit and continue on to Thirsk and at the roundabout take the first exit and at the crossroads roundabout take the third exit onto Sutton Road and take it to Helmsley and at the Bond roundabout take the third roundabout and then at the next roundabout at East Ayton onto Racecourse Road and continue on into Scarborough and just past the Crown Arms roundabout take a right at the Newton Arms lights and

second left into St James Road and at the roundabout take the first exit at the mini roundabout then after the railway bridge take a first left and the ground is on the left.



West

Take the M62 to junction 29 and take the M1 and at Junction 44 take A64 towards York and at the first roundabout take the second exit and at the next take the first exit then second exit at the next roundabout and then at the light before the church in Scarborough take a right onto Valley Road and go straight on at the mini roundabout then after the railway bridge take a first left and the ground is on the left.

From the South

Take the M1 to Junction 44 take A64 towards York and at the first roundabout take the second exit and at the next take the first exit then second exit at the next roundabout and then at the light before the church in Scarborough take a right onto Valley Road and go straight on at the mini roundabout then after the railway bridge take a first left and the ground is on the left.

Public Transport and Walking



Train to **Scarborough Railway Station** then go up the Station Approach, then turn left into Falsgrave Road then first left into Belgrave Road and then turn right after crossing the bridge and follow the road left and then right and walk down to the bottom of the road take a right then cross the road and take a left and the ground is two hundred yards on the right.

Admission

Adult: £12.00,
Concessions: £5.00,
Under 16s: £1.00
Child (Under 12): Free (accompanied by an adult)

Where to Drink

Apart from there clubhouse for neutrals and away fans The hole in the Wall in Vernon Road, The Valley in Valley Road, The Lord Nelson and Spa in Victoria Road, The Price of Wales on Castle Road are within 7 minutes of the station and on the way to the ground

South Shields

Ground - Filtrona Park, Shaftesbury Avenue, Simonside Industrial Estate, Jarrow, NE34 9PH

Telephone: (0191) 4279839

Nickname: The Mariners

Founded: 1974

Ground Capacity: 3,500 (300 Seated)

Ground Opened: 1974

Pitch Size: 102 x 70 yards

Undersoil Heating: No

Shirt Sponsors: Complete Fabrication Solutions

Kit Manufacturer: Nike

First Kit: Maroon and Blue Shirts Maroon Shorts and Maroon Socks

Away Kit: White Shirts Maroon Shorts and Maroon Socks

Website: www.southshieldsfc.co.uk

Programme: £2



Driving to the Ground



From the North: take the A1 then take the sign for the A19 and Blyth and take the second exit at the roundabout and at Cramington roundabout take the third exit and at the Mc Donals roundabout take the second exit and after just over two mile take the exit for South Shields/Jarrow and take the second exit at the roundabout then take the first right and then first left, first right pass the metro station on Kingsway turn left and go under two bridges till the end then turn right into Shaftesbury Avenue and the ground is 200 yards on right.

From the South: Take the A1(M1) till Tyneside then take the right lane and merge onto the A194 and at Horshoe roundabout take the second exit and straight on at the next then take the B1516 for Jarrow/South Shields and at the roundabout take the third exit onto Roman Road and follow the road right and at the roundabout take the third exit onto Leam Lane and go straight on at the next roundabout into Hadrian's Road and at McDonalds take a left and the ground is on the right after 300 yards.



Public Transport



Train to **Newcastle Railway Station** then walk over to the metro and take the metro to **Bede Metro Stop** walk down the path to Kingsway turn left and go under two bridges till the end then turn right into Shaftsbury Avenue and the ground is 200 yards on right.

Admission Price

Adult: £12.00,
Concessions and Under 16s: £5.00

Where to Drink

The club bar is a nice place to drink but in Jarrow town centre there is The Chapel Road Pub so get the metro to Jarrow walk over to the pub and then get the metro to Bede

Stafford Rangers

Ground - Marston Road Stafford ST16 3UF

Telephone: 01785 602430

Capacity: 4,000 (500 Seated)

Team Nickname: The Rangers or Boro

Founded: 1876

Pitch Size: 100 x 68 yards

Undersoil Heating: No

Shirt Sponsors: Stan Robinson

Kit Manufacturer: Harlequin

First Kit: Black and White Shirts Black Shorts and White Socks

Away Kit: Sky Blue Shirts Sky Blue Shorts and Sky-Blue Socks

Website: www.staffordrangersfc.co.uk

Programme: £2



The Groundhog

Driving to the Ground



Exit the M6 at junction 14, and take the first exit From the North and third Exit South follow the A34 (Stone) to next roundabout. Go straight over into Beaconside then third right into Common Road continue for about a one mile ahead and just past the VW Garage take a left into Astonfields Road with the ground on the right just past the Hyundai garage with parking around in the streets of the industrial estate

Public Transport and Walking



Train to **Stafford Railway Station** walk straight out and turn left and at the roundabout take a right follow the road over the river bridge to a small mini roundabout walk straight on through the pedestrian area past the tea shop in Mary's Lane, walk past the Church then at the end of the Church take a left and follow the path up the pedestrian way till the clock at the Queensway roundabout.

From the Queensway roundabout at the north end of the shopping area, follow signs for B5066 (Sandon) in Goal Road, past the Prison, and at the mini roundabout go straight on into Manston Road and at the end turn right at Sandon Cars into Astonfields Road the entrances to the ground are beside the Social Club.



Admission

Adult: £10.00,
 Concessions: £6.00,
 Under 16s: £2.00
 Child (Under 12): Free (accompanied by an adult) £1.00

Where to Drink

The club has a nice bar on Astonfields Road there are many pubs in Stafford but walking to the ground on Manston Road is the Four Crosses, Joiners Arms and the closest to the grounds is the Kings Arms on Peel Terrace two minutes from the ground.

Stalybridge Celtic

Ground – Bower Fold Mottram Road, Stalybridge Cheshire SK15 2RT

Telephone - 0161 338 2828

Capacity: 6,500 (Seats 1,200)

Team Nickname: Celtic

Year Ground Opened: 1906

Pitch Size: 100 x 68 yards

Undersoil Heating: No

Shirt Sponsors: Thameside Stephan

Kit Manufacturer: ICIS

First Kit: Blue & White Halves Shirts Blue Shorts and Blue Socks

Away Kit: Purple Shirts Purple Shorts and Purple Socks

Website: www.stalybridgeceltic.co.uk

Programme: £2

Ground Guide

The ground has a capacity of 6,108 with the ground having seating for 1,200 in the two stands and has two covered enclosure and some open terracing round the ground which is enclosed by trees and the club has a good shop.



Driving Directions

South

Leave the M6 at junction 19 (Northwich) take the A556 exit to Manchester/ Manchester Airport/ M56 at the roundabout at the end of the slip road take the third exit to join the A556 towards Altrincham. Stay on the A556 for 5 miles to a roundabout with the M56. Turn right at the roundabout take the 3rd exit onto the M56 ramp to Manchester/ Manchester Airport onto the M56.

Stay on the M56 till junction 24 take the A57 exit to M67/ Manchester City Centre/ Denton/ Hyde/ Sheffield then at the roundabout take the 3rd exit onto M67 Stay on the M67 to the very end, Junction 4. At the roundabout turn left taking the first exit onto the A57 (Hyde Road), then after 1/2 a mile you will reach a set of traffic lights (signposted Stalybridge). Turn left onto B6174 (Stalybridge Road). Almost immediately, there is a mini roundabout. Turn first exit onto Roe Cross Road (A6018). Follow this road for 1 3/4 miles passing the Roe Cross Inn on the right and through the cutting (the road is now called Mottram Road). When you pass the Dog and Partridge on the right, Bower Fold is on the left opposite a sharp left turn next to the Hare and Hounds pub. If the car park is full, parking can be found on the streets on the right of Mottram Road.

North West

Take the M6 to Junction 30 exit onto M61 toward Manchester/ Bolton/ Leeds/ Blackburn/ M62/ M65 then after about 21 miles follow signs for M60/ M66/ M62/ Ring Road North/ Ring Road East/ Bury/ Leeds and merge onto M60 then at junction 18, take the M60 exit to Oldham/ M67

At the roundabout, take the 3rd exit onto the M60 ramp to Ring Road (E & S)/ Manchester/ Airport/ Oldham/ M67, at junction 23, exit onto Manchester Rd/ A635 go through one roundabout then take a slight left into Scotland Street then take a first right to stay on Scotland Street then Slight left onto Park Parade/A635 Continue to follow A635 and just past Stalybridge Station and the lights follow Stamford Street down the hill and over the railway

bridge past the Stamford Arms and at the cross roads go straight on the entrance to the ground is on the right if car park is full then park opposite in the streets surrounding the ground



Public Transport



Trains to Stalybridge Railway Station are regular from these two stations, once in Stalybridge station (there is a very good pub right on the platform) exit by the front entrance.

Straight across the road is a bus-stop, or a little further down the road on the right, is one of the bus-stations, from either place, take the **217, 236 or 237** buses; all three of which go past Bower Fold and takes about ten to fifteen minutes, ask the driver to alert you when it is time to get off - they are used to it. For the return journey, there is a bus-stop on the same side as Bower Fold, take any of the previously mentioned buses, this time going to the Station.

Admission

Adults £11
Over 65's/Students £7
Under 16's £4

Where to Drink

The Celtic have a very good social club Social club or you can get a pint at the railway station or a number around the area like the Crafty Pint and Bridge Beers in Melbourne Street, The Old Fleece in Market Street and the Society Rooms near the ground.

Warrington Town

Ground - Cantilever Park Common Lane Latchford Warrington WA4 2RS
Telephone - 01925 653044

Capacity: 3,500 (200 Seated)
Team Nickname: The Wire
Founded: 1949 (Stockton Heath Albion)
Pitch Size: 100 x 68 yards
Undersoil Heating: No
Shirt Sponsors: Enterprise Software
Kit Manufacturer: Macron
First Kit: Yellow Shirts Blue Shorts and Blue Socks
Away Kit: Blue Shirts White Shorts and White Socks
Website: www.warringtontownfc.co.uk
Programme: £2



Driving to the Ground

North

Take the M6 to Junction 22 and at the roundabout take the third exit onto the A49 and at the fourth roundabout take the third exit into Mersey Street and at the second roundabout take the second exit into Knutsford Road and at Razor barbers take the right fork and follow it into Wash Lane and after the railway bridge follow it straight on by taking a right and you will see the ground beside the church in front of you with parking at the back of the stand.

South

Leave the M6 at junction 20, at the roundabout take the first exit and at the next roundabout take the second exit and follow A50 to Warrington along Knutsford Road and turn left immediately after crossing the Mersey ship Canal into Station Road Drive parallel to Ship Canal and take the second left as main road bends at the railway bridge turn left into Wash Lane and the ground is in front of you parking is behind the main stand.

Public Transport and Walking



From **Warrington Bank Quay Railway Station** walk up to the end of the road and turn right into Parker Street and take the **Cheshire Cat 5 Bus** to Louchers Lane which is the stop after the Causeway Hotel then turn left into Louchers Lane and the ground is front of you at the bottom of the lane.

Admission

Adult: £10.00,
 Concessions: £5.00,
 Under 16s: £1.00
 Child (Under 12): Free (accompanied by an adult)



Where to Drink

The Social Club has a very good bar or you can try the Cheshire Cheese at 654 Knutsford Road or just across from the Station is the Pattern Arms Hotel in Parker Street.

Whitby Town

Ground - Turnbull Ground, Upgang Lane, Whitby, North Yorkshire, YO21 3HZ

Telephone - 01947-603139

Capacity: 3,500 (400 Seated)

Team Nickname: The Blues or Seasideers

Founded: 1880 (Streaneshalch AFC)

Pitch Size: 100 x 68 yards

Undersoil Heating: No

Shirt Sponsors: The Hartinn

Kit Manufacturer: Erra

First Kit: Blue with white band Shirts Blue Shorts and Blue Socks

Away Kit: White with blue band Shirts White Shorts and White Socks

Website: www.whitbytowntownfc.ktckts.com

Programme: £2



Driving to the Ground

From the South



Take the A1 to Tadcaster at Junction 44 and head on to York and take the bypass around the town and at the Stockton Forest Roundabout take the third exit onto the A64 and after 15 ½ mile take the exit for Whitby/ Pickering/ Malton and at the roundabout take the first exit then follow the road across the North Yorkshire Moors. Go through Pickering and Sleights and at the roundabout take the third exit and after four hundred yards take a left onto the B1460 then after a mile turn left into Love Lane (past the rugby pitches on your right) then at the mini roundabout take third exit onto the A174. Follow this road for about 1 mile and the ground is on your left after the new houses.

From the North West /East



Take the A66 to Scotch Corner then take the first exit onto the A1 and Continue onto A1 (M) (signs for Darlington/ Newcastle/ Airport) and after just under three miles take a slight left onto A66 (M) From East take the A1 and then follow the signs (signs for Darlington/ Teesside/ Airport) and from both West and East, then at the roundabout take the first exit onto the A66 then go straight on at four roundabouts and at the fifth take the second exit onto the A66, just after Middlesbrough and take the fourth exit onto the A171.

Down this road you go straight on at seven roundabouts to just past the reservoir then take a left onto what called the High Street on the Moors then at the T Junction take a right onto the A174, follow this road through East Row and Raithwaite into Whitby and follow this road for about 1 mile and the ground is on your left after the new houses.



Public Transport and Walking



From the South take the train to **Scarborough Railway Station** then walk to the bus stop and get the **Arriva North East X93** to Arundel Place, Whitby, and then walk 10 mins to the ground. You walk to the end of road and the small roundabout then take a slight left into Uppang Lane the ground is 300 yards up the road.



From the North and West take the train to **Middlesbrough Railway Station** then go out of the main entrance turn right go under the A66 then take the first right into Newport and at the bottom take a left into the to the Bus Station Stand 1 and take the Arriva North East X93 to West Cliff (Whitby), Arundel Place and walk ten minutes to the ground. See Above details.

Admission

Adults £12
OAP's/Students £6
Under 16's £3

Where to Drink

The club have a nice bar for neutrals and there is two nice pubs in the area Metropole in Argyle Road and the White house Hotel in Upgang Road both are no more than five minutes from the ground although there are over 40 pubs in Whitby town centre

Witton Albion

Ground - Wincham Park Chapel Street Wincham Northwich CW9 6DA

Telephone - 01606 43008

Nickname: The Albion. The Albs

Founded: 1887

Ground Capacity: 4,800 (600 Seated)

Ground Opened: 1989

Pitch Size: 100 x 68 yards

Undersoil Heating: No

Shirt Sponsors: The Sock Shop

Kit Manufacturer: Nuek

First Kit: Red and White Shirts Black Shorts and Red and White Socks

Away Kit: White Shirts White Shorts and White Socks

Website: www.wittonalbion.co.uk

Programme: £2



Driving to the Ground

From M6 

Exit the M6 at junction 19, and follow the A556 towards Northwich for approximately 3 miles. Turn right onto the A559 towards Lostock Graham (just as the road becomes a dual

carriageway). Turn right at the traffic lights immediately before the Slow and Easy pub. Turn left at the crossroads by the Black Greyhound for Northwich. Follow the road through the industrial estate turn left immediately then turn left immediately after crossing the canal bridge at the Carpet Warehouse (signposted) the ground is 100 yards down the lane on the right and you can see the Northwich Victoria Ground across the canal.



Exit the M56 at junction 10, and follow the A559 (Northwich Road) towards Northwich for approximately 6 miles. (N.B. there is a 30mph limit with speed cameras immediately after turning off the roundabout). Turn right at the crossroads by the Black Greyhound pub for Northwich (The Victoria Ground is Signposted). Follow the road through the industrial estate turn left immediately then turn left immediately after crossing the canal bridge at the Carpet Warehouse (signposted) the ground is 100 yards down the lane on the right and you can see the former Northwich Victoria Ground across the canal.



Public Transport and Walking



It's a walk of 20 minutes' walk from **Northwich Railway Station** to the ground. You come out of the main station entrance walk past Tesco then turn left and walk up to Harry Fish and Chips then turn right and walk up to the roundabout.

At the roundabout take the second left past National tyres garage and walk straight on over the river bridge in New Warrington Road walk up to Wincham Chapel House then turn right (it's the first White house on the road) into Chapel Street and when you get to Carpet Warehouse turn down the lane the ground is at the bottom its only 200 yards from

Admission

Adults £9
OAP's/Students £6
Under 16's £3

Where to Drink

The ground has a very nice bar but have a drink in Northwich either at the Green Dragon in Witton Street or the Clocktower on Warrington Road as these are on the way to the ground but in the centre of Northwich there is another 20 pubs to choose from.



Division One North

This is level 4 of the Football Association Pyramid

1874 Northwich AFC

Ground - The St Luke Stadium Kingsway, Winsford, CW7 3AE

Telephone - 01606 55844

Nickname: The 74

Founded: 2012

Ground Capacity: 3,000 (350 Seated)

Ground Opened: 1946 (Barton FC)

Pitch Size: 110 x 66 yards

Undersoil Heating: No

Shirt Sponsors: OXEL Pro

Kit Manufacturer: Macron

First Kit: Green Shirts Black Shorts and Black Socks

Away Kit: Sky Blue Shirts Sky Blue Shorts and Sky-Blue Socks

Website: [www. 1874northwich.com](http://www.1874northwich.com)

Programme: £2

Driving to the Ground



From the North take Junction 18 and at the roundabout then take the third exit and from the South take the first exit into Home Chapel Road and follow A54 at Winsford roundabout take the fourth exit onto the A5018 and at the next roundabout go straight on and take the first right onto Kingsway and the ground is on the left after 10 yards and there is plenty of parking behind the ground.

Public Transport



Train to **Sanbach Railway Station** just walk over the Nantwich Arms and then take the **Arriva North West 37A** to Station Road Wharton get off at Princes Feathers pub walk across the road then turn right then walk to the end of the road turn left at the phone box and the ground is on the left down the lane behind the houses.



From **Winsford Railway Station** walk down to Station Road to the Princess and Feathers and follow the above directions it's a 9 minutes' walk from the station.

Admission Price

Adult: £11.00,
Concessions and Under 16s: £5.00

Where to Drink

You can drink at the ground but the Prince and Feather and Top house are only two minutes from the ground

Bootle

Ground - Delta Taxi Stadium Vestey Road, off Bridle Road, Bootle, L30 4UN

Telephone: 0151 525 4796 or 07746 101186

Nickname: The Bucks

Founded: 1953 (Langton FC)

Ground Capacity: 2,000 (250 seated)

Ground Opened: 2006

Pitch Size: 100 x 68 yards

Undersoil Heating: No

Shirt Sponsors: Dowhigh Ltd

Kit Manufacturer: Nike

First Kit: Blue Shirts Blue Shorts and Blue Socks

Away Kit: Yellow Shirts Black Shorts and Black Socks

Website: www.bootlefc.com

Programme: £2

Driving to the Ground



Take the M6 to junction 26 and join the M58 and then join the A5036 and follow the signs for Bootle and the docks and at Dunnigs Bridge beside the Park Hotel then turn left into Park Lane and at the next lights turn right into Bridle Road and then third left into Vestey Road and the ground is at the bottom of the road.



Public Transport/Walking



18 minutes

Train to **Aintree Railway Station**; turn right at lights into Park Lane. Turn left at second set of lights into Bridle Road. After 200 yards turn left at lights into Vestey Estate, ground 200 yards up the road

Admission Price

Adult: £5.00,

Concessions: £3.00,

Under 16s: £1.00

Child (Under 12): Free (accompanied by an adult)

Where to Drink

£2.00

City of Liverpool

Ground – Riveracre Arena, Riveacre Road, Ellesmere Port, Liverpool CH66 1NJ

Telephone: 0151 3272294

Nickname: The Purps

Founded: 2015

Ground Capacity: 3,300 (350 seated)

Ground Opened: 1958

Pitch Size: 100 x 69 yards

Undersoil Heating: No

Shirt Sponsors: Precenda

Kit Manufacturer: Puma

First Kit: Purple Shirts Purple Shorts and Purple Socks

Away Kit: Yellow Shirts Yellow Shorts and Yellow Socks

Website: fc.com

Programme: £2



Ground Guide

The ground has a capacity of 3,000 with the ground having seating for 266 in the main stand and has one covered enclosure opposite the stand and some open terracing round the ground with the clubhouse at the Bowling End of the ground and the club has a good shop.



Driving Directions



North

Take the M6 to junction 26, take the M58 exit to Skelmersdale/ Southport At the roundabout, take the 1st exit onto A577 At the next roundabout, take the 2nd exit onto M58 heading to Liverpool/ Skelmersdale/ Southport and at the end of the M58 take a left into Dunnings Bridge Road/ A59 after two miles at the lights take a right at Subway into Longmoor Lane/ Walton Vale/ A59 then at the second roundabout take the 3rd exit onto Mersey Tunnel/ Queensway Entrance/ A41 then Continue to follow Mersey Tunnel then Continue onto King's Square/ A41 Birkenhead and follow the A41 through three roundabouts in Eastham take a left onto the B5132 and go down Eastham Village Rd then turn left onto Rivacre Road the ground is on the right .



South

Leave M53 at junction 5 and take A41 towards North Wales. At first set of traffic lights (Hooton Crossroads) turn left into Hooton Green. At 'T' junction turn left into Hooton Lane. At next 'T' junction turn right into Rivacre Road. Ground is 200 yards on right.

Public Transport



Merseyside Rail to **Overpool Railway Station** follow on to the main road and turn left. Walk down Overpool Road to the traffic lights. Then get a taxi to the ground telephone number 0151 355 2595 Parkers as these are reliant unlike some others

Admission Price

Adult: £10.00,
Concessions: £3.00,
Under 16s: £1.00

Where to Drink

The club have a good bar on the ground you either drink in Liverpool or in Overpool take a pint in the Wheatsheaf pub in Overpool Road its two minutes from the railway station.

Clitheroe

Ground – Shawbridge, off Pendle Road Clitheroe Lancashire BB7 1LZ
Telephone - 01200 444487

Nickname: The Blues

Founded: 1877 (Clitheroe Central)

Ground Capacity: 2,000 (200Seated)

Ground Opened: 1925

Pitch Size: 100 x 68 yards

Undersoil Heating: No

Shirt Sponsors:

Kit Manufacturer:

First Kit: Shirts Shorts and Socks

Away Kit: Shirts Shorts and Socks

Website: fc.com

Programme: £2



Driving to the Ground



Leave the M6 at Junction 31 follow the signs for Clitheroe/ A59 from North and South then at the first roundabout after just over a mile take the A59 to Clitheroe the go straight on at five roundabouts then first left after the fifth into Pendle Road go straight on at the next roundabout then take second left after the roundabout and the ground is on the right and its Street parking.

Public Transport and Walking



Train to **Clitheroe Railway Station** then come out of the station past Thwaites Station Bar and walk up King Street. Walk up the hill to end of the Road and the Victoria Pub cross the road and walk straight up King Lane at the top turn left into the Lower Gate and walk down until you get to the Dog Pub. Turn left into the Wellgate and then at the bottom, and then turn right into Waterloo Street, then at the mini roundabout cross over the road and take a left then just past the Bridge pub take the lane to the ground.

Admission

Adult: £7.00,

Concessions: £5.00,

Under 16s: £1.00

Child (Under 12): Free (accompanied by an adult)

Where to Drink

Colne

Ground - The XLCR Stadium Harrison Drive, Colne, Lancashire BB8 9SL

Telephone: 01282 862545

Nickname: The Reds

Founded: 1996

Ground Capacity: 1,800 (160 Seated)

Ground Opened: 1863 (Colne Cricket Club)

Pitch Size: 100 x 68 yards

Undersoil Heating: No

Shirt Sponsors:

Kit Manufacturer:

First Kit: Shirts Shorts and Socks

Away Kit: Shirts Shorts and Socks

Website: fc.com

Programme: £2

Driving to the Ground

From the North & West



Take the M65 to Boundary Roundabout in Colne and at the next exit take the first exit onto Harrison Drive and go straight on at the next roundabout and the ground is at the end on the road.

From the East



Take the M62 to Junction 18 then at the roundabout take the third exit and join the M66 and at Haslingdon join the left slip road for the A56 and at Rising bridge roundabout take the second exit and at the next roundabout take the third exit and join the M65 and take the M65 to Boundary Roundabout in Colne and at the next exit take the first exit onto Harrison Drive and go straight on at the next roundabout and the ground is at the end on the road.



Public Transport



Train to **Colne** walk down to Pinnet Hill then turn left under the Railway bridge and walk up the hill then take a left into Queens Street and walk it up till the end of the road then turn right at the car garage then walk down Vivary Way till the roundabout take first left up Harrison Drive, across small roundabout, follow road to the top follow the track to the ground.

Admission Price

£5 Adults
£2 for OAP and Under 16

Programme

£2.00

Glossop North End

Football League Member – 1898 – 1919

Ground - The Arthur Goldthorpe Stadium, Surrey Street, Glossop SK13 7AJ

Telephone: 01457 855469

Nickname: The Hillmen

Founded: 1886

Ground Capacity: 1,350 (210 Seated)

Ground Opened: 1955

Pitch Size: 100 x 68 yards

Undersoil Heating: No

Shirt Sponsors:

Kit Manufacturer:

First Kit: Shirts Shorts and socks

Away Kit: shirts shorts socks

Website: fc.com

Programme: £2



Driving to the Ground



Take the M6 to Junction 19 and at the roundabout from South third exit and from the north first exit and at the next roundabout called Bowden on to the A56 and then merge onto the M56 keep on the left to keep on the M56 and then join the M60 and keep on till junction 24 and at the roundabout take the third exit at the roundabout to join the M67 and then at the Hartesley roundabout take the second exit onto the A57 till just before Hollingworth take the right fork at the lights onto Wolley Lane.

At Wooley Bridge roundabout take the second exit onto Wooley Bridge Road and at the next roundabout take the first exit onto the A57 and then take the first right after the Globe Pub (on the left) into Surrey Street and at the top take a left and the ground is on the left after 20 yards.

Public Transport



Train to **Glossop Railway Station** and a 700 yard walk down Surrey Road the ground is on the left.

Admission Price

£8 Adults

£3 for OAP and Under 16

Programme

£2.00

Kendal Town

Ground - Lakelands Radio Stadium Parkside Road Kendal LA9 7BL

Telephone 01539 727472

Nickname: The Town, Mintcakes, The Field

Founded: 1919

Ground Capacity: 2,500 (210 Seated)

Ground Opened: 1910 (Kendal Athletic)

Pitch Size: 100 x 68 yards

Undersoil Heating: No

Shirt Sponsors:

Kit Manufacturer:

First Kit: Shirts Shorts and socks

Away Kit: shirts shorts socks

Website: fc.com

Programme: £2



Driving to the Ground

The ground is situated within 10 minutes of the M6 from Junction 36 take the A590 exit to Barrow/ Kendal and at the roundabout take the first exit onto A590 and keep in the left lane and follow in on to Kendal (South) to the Sundial Guest House. At the first set of traffic lights turn right into Romney Road, then take first exit at the roundabout, then take a right at the lights opposite K Village onto Parkside Road and Lakelands Radio Stadium is on the right over brow of hill.

There is limited parking available on matchdays at the ground, however on road parking can be found nearby. They ask that you do not park on the nearby housing estates, as a courtesy but use the available parking provided.



Public Transport and Walking



The main line railway station of **Oxenholme** is 2 miles from the town centre and the Lakeland Radio Stadium. Or you can use the local line too **Kendal** there is a train every hour on the half hour it's a 4 minute journey if you wish. If you come out of Kendal station then turn left as you come out of the main building and walk down Ann Street till you get to the Castle Inn pub then turn left down Castle Street. Walk down to just before the Railway Bridge then turn right this is still Castle Street till you get to the White Bungalow then walk across the park past Kendal Castle and on down walk past the two cricket pitches past the tennis Courts and the ground is in front of you its only 10 mins



From **Oxenholme** take the **41/41A Stagecoach Cumbria** to Burton Road then its five minute walk to the ground straight up Parkside Road the ground is on the right.

Admission

Adults £8
OAP's/Students £4
Under 16's £2

Programme

£2.00

Kidsgrove Athletic

Ground - The Seddon Stadium Hollinwood Close Hollinwood Road Kidsgrove ST7 1DH

Telephone - 01782 782412

Nickname: The Grove

Founded: 1952

Ground Capacity: 2,000 (200 Seated)

Ground Opened:

Pitch Size: 100 x 68 yards

Undersoil Heating: No

Shirt Sponsors:

Kit Manufacturer:

First Kit: Shirts Shorts and socks

Away Kit: shirts shorts socks

Website: fc.com

Programme: £2

Driving to the Ground

South

Take the M6 Toll to Junction 15 Stoke-on-Trent/Newcastle-under-Lyme then at the roundabout take the second exit onto the A500 then after 8 mile take the turn off for the A34 Congleton/ Alsager/ Talke then at the roundabout take the fifth exit onto the A34 onto Newcastle Road and go through one roundabout. At the lights with the Caldwell Tavern in front of you to your right turn right onto Congleton Road then at the school turn right into St Saviours Street then then take the third into Mitchell Avenue, then take first left into Lower Ash Road and pass the fire station then first right into Hollinwood Close and the ground is on the left down the lane between the bungalow and the houses.



North

Take the M6 Toll road to Junction 16 and follow the signs for the A500 then at the roundabout take the first exit onto Newcastle Road and follow the directions above.

Public Transport and Walking



Train to **Kidsgrove Rail station** with the station is approximately one mile from the ground. From the car park, walk up Meadows Road to the junction with the Avenue (post office on left, library on right).

Turn right and follow this road passing the Job Centre on the right, St. Thomas' Church, and the Memorial Gardens, then round a sharp right bend. Continue along this road (First Avenue) and take the second left (Lower Ash Road). Hollinwood Road is the third left off here and the lane for the ground is between the long bungalow and houses on the left.

Admission

Adult: £7.00,
 Concessions: £5.00,
 Under 16s: £1.00
 Child (Under 12): Free (accompanied by an adult)

Programme

£2.00

Leek Town

Ground - Harrison Park Macclesfield Road Leek Staffordshire ST13 8LD

Telephone - 01538 399278

Nickname: The Blues

Founded: 1946 (Leek Lowe Hamil FC)

Ground Capacity: 2,500 (300 Seated)

Ground Opened: 1948

Pitch Size: 100 x 68 yards

Undersoil Heating: No

Shirt Sponsors:

Kit Manufacturer:

First Kit: Shirts Shorts and socks

Away Kit: shirts shorts socks

Website: fc.com

Programme: £2



Driving to the Ground

North



Take the M6 to Junction 18 Northwich/ Chester/ Middlewich/ Holmes Chapel and then at the roundabout take the first exit onto the A54 and just as you approach Holmes Chapel take a right for Congleton/ A54 then continue on this road for just over 6 miles when you reach the roundabout in Congleton take the first exit and at the next take the third exit into West Street then fourth Left into Antrobus Street and at the end take a left into Mill Street and then at the roundabout take the third exit onto Mountbatten Way/A54 and go through one roundabout past the railway station and at the crossroads with Holy Trinity Church in front of you take a left. Continue down this road till the end of the road then take a right on to the A523 the ground is on the right just past the White Lion Pub.

For hot food, try The White Lion next to Harrison Park (if you eat there, you can also park for free). There are also delicious pies, burgers, hot dogs and traditional Staffordshire oatcakes available in the ground.

South



Take the M6 to Junction 15 then at the roundabout take the second exit onto the A500 then just over four miles Take the A53 ramp to Leek/ City Centre (Hanley)/ Newcastle-Under-Lyme then at the fourth exit on the roundabout take the A53 and go straight on at the next two roundabouts. When you reach Leek town centre take a left into St Edwards Road and then third left into Mill Street and go through one roundabout and the ground is on the left

Public Transport and Walking



Train to **Stoke on Trent** from there take the **STC 31** to the bus station then walk over to Bay 1 and take the **First Bus Potteries 18** take it to Daintry Street on Broad Street and from there walk up just before the VW Garage on Broad Street take the left up Sneyd Street when you get to the end turn left and walk up to the Britannia pub turn right cross the road and turn left. Walk down Bell Vue Road and then at the mini roundabout take a left into Macclesfield Road walk straight on the ground is 200 yards.



Train to **Stoke on Trent** then take the **D & G Bus 85** from outside the station to Hanley Bus Station then from Stand W take the **Wardie Transport 118** to the corner of Sneyd Street and Broad Street and from there walk up just before the VW Garage on Broad Street take the left up Sneyd Street when you get to the end turn left and walk up to the Britannia pub turn right cross the road and turn left. Walk down Bell Vue Road and then at the mini roundabout take a left into Macclesfield Road walk straight on the ground is 200 yards.

Admission

Adult: £7.00,
 Concessions: £5.00,
 Under 16s: £1.00
 Child (Under 12): Free (accompanied by an adult)

Where to Drink

£2.00

Marine

Founded: 1894

Ground – Rosset Park, College Road, Crosby, Liverpool, LE23 3AS

Telephone - 0151 924 1743

Capacity: 3,100 (400 Seated)

Team Nickname: The Mariners or The whites

Ground Opened

Pitch Size: 100 x 68 yards

Undersoil Heating: No

Shirt Sponsors:

Kit Manufacturer:

First Kit: Shirts Shorts and socks

Away Kit: shirts shorts socks

Website: fc.com

Programme: £2

Driving to the Ground



Take Junction 26 on the M6 and join the M58 or Junction 21A M6 then take Junction 6 M62 onto the M57. These motorways converge at a roundabout called Switch Island. Then take the A 567 and make sure that Bootle's ground is to your right. At the first set of lights after the ground the most direct route is to continue straight on until you come to a roundabout in Seaforth (approx. 1 mile from the motorway).



Take the third main exit at the roundabout then at the next roundabout at Seaforth Docks (the Freeport) then follow the sign for Southport/ Crosby A565 and then take the first Left following the sign for Southport then continue down Crosby Road South for about half a mile until you reach a set of traffic lights (with the Liver Pub to the left just ahead). You will then go through two pedestrian lights before the next set of traffic lights at a crossroads. You will see Merchant Taylor's School ahead. Turn left here into College Road and past Victoria Park (on your left) the ground is half a mile on the left. Parking in the club car park is limited to officials and players so park the side roads around the ground.



Public Transport and Walking



Trains from **Lime Street Liverpool** on **Merseyrail** to **Blundellsands & Crosby Rail Station** then a 13 minute walk to ground down Kenilworth Road turn left into Mersey Road then cross the road at the library and walk down College Road.



Train to **Lime Street** and from the main entrance then walk 8 minutes over to Queens Square Bus Station and from Stand 11 take the **Stagecoach in Merseyside 53** to the corner of Stanley Road and Balliol Roads and then take the **Arriva 62** stop at opposite the library on Coronation Road and this is a two minutes' walk to the ground you cross the road and take a right into College Road.



From the North alight at **Preston Railway station** and walk over to the Railway Stand a on Fishergate and take the **X2 Stagecoach in Lancashire** to Coronation Drive just before the School then walk back a few yards turn left and walk to the end of Myers Road West and at the end take a right and cross the road the ground is on the left.

The X2 runs every 30 mins on a Saturday 21 and 51 from the railway station just stay on the bus at Southport bus Station and coming back its 14 and 44 on Coronation Drive

Admission

Adults £9
OAP's/Students £5
Under 16's £5
Under 11 with Adult Free

Where to Drink

Market Drayton Town

Ground - Greenfields Sports Ground Greenfield Lane Market Drayton TF9 3SL

Tel: Clubhouse 01630 655088 (Match days only)

Nickname: The Gingerbread Men

Founded: 1969 (as Little Drayton Rangers)

Ground Capacity: 1,000 (110 Seated)

Ground Opened: 1970

Pitch Size: 100 x 68 yards

Undersoil Heating: No

Shirt Sponsors:

Kit Manufacturer:

First Kit: Shirts Shorts and socks

Away Kit: shirts shorts socks

Website: fc.com

Programme: £2

Driving to the Ground

North



Take the M6 to Junction 16 and follow the signs for Shrewsbury/ A5182 then at the roundabout take the first exit onto the A53 then at the end take a right onto the A51 then first left onto the A53/ Shrewsbury then go through three roundabouts and at the fourth take the first exit into Alderley Road then second right into Greenfields Lane and the ground is on the right across from the Rugby Club where there is parking spaces.



South



From the M6 take Junction 14 and at the roundabout take the first exit onto the A5013 and continue to the Great wall mini roundabout there take the first exit onto the B5026 then at the next roundabout take the first exit onto A53 then at the next roundabout take the first exit onto the A529 then take the first left into Greenfield Lane and the entrance to the ground is on the right.

Public Transport and Walking



Train to **Shrewsbury Railway Station** then walk over to the Post Office at 13.13 and get the **Arriva Midlands 64** to Market Drayton Bus Station come out on to Cheshire Street these run every hour. This soon becomes Adderley Street just after going over the bridge turn left into Green Lane the ground is at the bottom of this single track you will see signs before the house. Its 10 minutes to the ground.



Bus back to **Shrewsbury** is at 18.12 from Market Drayton bus Station or you can get the 17.45 **Arriva Midlands 342** to Cruddington Crossroads and then take the **Arriva Midlands 519** to Shrewsbury.

Admission

Adult: £7.00,
Concessions: £5.00,
Under 16s: £1.00
Child (Under 12): Free (accompanied by an adult)

Where to Drink

£2.00

Mossley

Ground - Seel Park Market Street Mossley Ashton U Lyne Lancashire OL5 0ES

Telephone - 01457 832369

Nickname: The Lilywhites

Founded: 1903 (Park Villa FC)

Ground Capacity: 4,000 (200 Seated)

Ground Opened: 1912

Pitch Size: 100 x 68 yards

Undersoil Heating: No

Shirt Sponsors:

Kit Manufacturer:

First Kit: Shirts Shorts and socks

Away Kit: shirts shorts socks

Website: fc.com

Programme: £2



Gibbo 92

Driving to the Ground



Take the M60 to junction 23, left to follow the A635 towards Ashton-under-Lyne and at the Bt roundabout take the second exit into Lees Square and at the end turn left then right into Cricketers Lane and follow the road left into Arundel Street then follow the road right into Stamford street and then right into Market Street the entrance to the ground is on the left just after the road bends right beside the Hilland Laddie Pub and there is some parking at the back of the ground.

Public Transport and Walking



Trains from Manchester and Preston go to **Mossley Railway Station**. The ground is only 400 yards away from the railway station coming out of and walk down to the lights then turn up the hill take a slight left after the railway bridge in Abeyn and a right into Old Brow past the RBS bank at the top Old Brow take a sharp right in to Round Hoy take the path up the hill at the house this becomes Vale Side follow it round right into Old Brow at the top of the hill where it bends take a pint in the Highland Laddie pub then after a quick pint as its is some hill take the lane to the ground (its downhill to the station back and a pint in the Britannia).



For those not wanting to climb the hill take train to **Stalybridge Railway Station** and take the **First Bus 353** for Carrcote to the corner of Market Place and Stamford Road there its left turn and walk 200 yards flat to the pub then turn left and walk up to the ground

Admission

Adult: £7.00,
Concessions: £5.00,
Under 16s: £1.00

Child (Under 12): Free (accompanied by an adult)

Where to Drink

£2.00

Newcastle Town

Ground - Lyme Valley Stadium Buckmaster Avenue Newcastle-under-Lyme ST5 3BX

Telephone - 01782 662351

Nickname: The Castle

Founded: 1964

Ground Capacity: 4,000 (100 Seated)

Ground Opened: 1965 (Football, 1900 Cycling)

Pitch Size: 100 x 68 yards

Undersoil Heating: No

Shirt Sponsors:

Kit Manufacturer:

First Kit: Shirts Shorts and socks

Away Kit: shirts shorts socks

Website: fc.com

Programme: £2

Driving to the Ground



Take junction 15 of the M6 and take the signs for Stoke on Trent/A500 exit the A500 at the roundabout take the first exit for the A34 then at the lights take a left and head for Newcastle under Lyne then at the lights at the Quick Garage take a left into Clayton Lane and just past the cricket ground take a right into Buckmaster Avenue then use the lane to the rugby club down to the ground.



Public Transport and Walking



The ground is 2.4 miles away so from **Stoke on Trent Railway Station** a walk up Station Lane turn right after the Yamaha Motorcycle shop, up Stoke Road and at Howard Place on Snow Hill take the **First Potteries 101** to Clayton Lane get off at the cricket ground and walk across the pitch to the football ground.



Gibbo



From outside the station at **Stoke on Trent** take the **Wardle Transport 41** which stops on the corner of Buckmaster Avenue and Lilleshall Avenue then walk a few yards and take the path on the right the ground.



Gibbo

Admission

Adult: £7.00,

Concessions: £5.00,
Under 16s: £1.00
Child (Under 12): Free (accompanied by an adult)

Where to Drink

£2.00

Prescot Cables

Ground - Valerie Park Eaton Street Prescott Merseyside L34 6ND

Telephone 01514300507

Nickname: The Tigers

Founded: 1884

Ground Capacity: 3,200 (1,000 Seated)

Ground Opened: 1884

Pitch Size: 100 x 68 yards

Undersoil Heating: No

Shirt Sponsors:

Kit Manufacturer:

First Kit: Shirts Shorts and socks

Away Kit: shirts shorts socks

Website: fc.com

Programme: £2

Driving to the Ground



Leave the M6 at junction 26 to join the M58 towards Skelmersdale. Go to the end of this motorway and bear left onto the M57. Leave the M57 at junction 2 taking the A57 exit to Prescott.

Continue along the A57 Liverpool Road/ High Street, pass Stanley Crescent on your left and then take the next left into Hope Street (the Hope and Anchor pub will be set just out of view on the corner). The ground will be in sight at bottom of the road, parking is on the narrow streets around the ground.

Public Transport and Walking



Prescot Station is on the Northern Line that runs from **Liverpool Lime Street** through Prescott and on to **St Helens or Wigan**. This walk will only take about 15 minutes and is loaded with pubs to visit. Turn right out of the Station and over the hump to Warrington Road. Turn left at Warrington Road and take the third exit off the roundabout.



Still on Warrington Road you will pass the Royal Oak (on the left), the Hare & Hounds (on the left), the Fusilier (on the right) and finally the Hope & Anchor (on the right). At the Hope & Anchor turn right down Hope Street to the ground. After this you will have earned the right to buy a pint at the ground.

Admission

Adult: £7.00,
Concessions: £5.00,
Under 16s: £1.00
Child (Under 12): Free (accompanied by an adult)

Where to Drink

£2.00

Ramsbottom United

Ground - Riverside Ground. Acrebottom, Ramsbottom, Bury. BL0 0BS

Telephone: 01706 822799

Nickname: The Rams

Founded: 1966

Ground Capacity: 2,000 (300 Seated)

Ground Opened: 1966

Pitch Size: 100 x 68 yards

Undersoil Heating: No

Shirt Sponsors:

Kit Manufacturer:

First Kit: Shirts Shorts and socks

Away Kit: shirts shorts socks

Website: fc.com

Programme: £2



Driving to the Ground



Leave the A56 at the Edenfield turn off and go right at the roundabout onto the A676 towards Ramsbottom. At the traffic lights in the centre of town, turn left to go down Bridge Street and then turn right after the level crossing but before the paper mill. Ground is just past the cricket field.

Public Transport and Walking



From **Bolton railway Station** walk over to the bus stop and take the **First Bus 471** to Bolton Street in Bury, and then cross the road then take the **First Bus 474** to Clarence Road in Ramsbottom and its 2 minutes to the ground just walk over the bridge turn left into Bridge Street and you will see the cricket ground and the football ground is beside it.



Train to **Manchester Victoria** then **Metrolink** to **Bury** and then and then cross the road then take the **First Bus 474** to Clarence Road in Ramsbottom and its 2 minutes to the ground just walk over the bridge turn left into Bridge Street and you will see the cricket ground and the football ground is beside it.

Admission

Adult: £7.00,
Concessions: £5.00,
Under 16s: £1.00

Child (Under 12): Free (accompanied by an adult)

Where to Drink

£2.00

Runcorn Linnets

Ground - Millbank Linnets Stadium Stockhalm Lane, Runcorn, WA7 6HP.

Telephone: 07050 801733

Nickname: The Linnets

Founded: 2006

Ground Capacity: 1,600 (200 Seated)

Ground Opened: 2010

Pitch Size: 100 x 68 yards

Undersoil Heating: No

Shirt Sponsors:

Kit Manufacturer:

First Kit: Shirts Shorts and socks

Away Kit: shirts shorts socks

Website: fc.com

Programme: £2

Driving to the ground



Take the M56 to Junction 11 from north and south then take the first exit at the roundabout and take the A56 and go straight on at three roundabouts then take the first right at the church into Stockhalm Lane and the ground is on the right.

Public Transport



Train to **Runcorn East Railway Station** walk out on to Barnfield Avenue and turn right and walk down the road for about half a mile till the end of the road there turn right at the roundabout and turn into Murdishaw Avenue the ground is on the left down the lane which is about 100 yards away from the roundabout.



Admission Price

Adult: £6.00,
Concessions: £4.00,
Under 16s: £1.00

Where to Drink

Trafford

Ground - Shawe View Pennybridge Lane Ulmerston Manchester M41 5DL

Telephone - 0161 747 1727

Nickname: The North

Founded: 1990 (North Trafford Fc)

Ground Capacity: 2,500 (160 Seated)

Ground Opened: 1990

Pitch Size: 100 x 68 yards

Undersoil Heating: No

Shirt Sponsors:

Kit Manufacturer:

First Kit: Shirts Shorts and socks

Away Kit: shirts shorts socks

Website: fc.com

Programme: £2

Driving to the Ground



From the M60 exit at Junction 10 (Trafford Centre) from the north take the third exit and from the south take the first exit and head towards Urmston B5214. Straight across two roundabouts then at the first lights turn right into Moorside Road, at next roundabout take second exit into Bowfell Road. At next lights turn left, then immediately right into Pennybridge Lane next to Bird-in-hand Pub, parking on left 100 yards.



Public Transport and Walking



Train to Chassen Road Station it's only a 100 yards from the ground trains from Warrington Central Rail Station. From the railway station come on to the station turn left walk to the end of the road at the cricket ground and turn left its 20 yards on your left if you miss the 13.59 you will have to take the train to Flixton.



Train to Flixton Rail Station there was a short cut down the edge of the railway and golf course but it has been closed of not you turn right onto Flixton Road and follow it past Flixton Park and at the lights take the road on the right go past the bird in the Hand pub and take the first right and the ground is three minutes on the left.

Admission

Adult: £7.00,
Concessions: £5.00,
Under 16s: £1.00
Child (Under 12): Free (accompanied by an adult)

Where to Drink

£2.00

Warrington Rylands

Ground - Rylands Recreation Club Gorsey Lane Warrington WA2 7RZ

Telephone - 01606 43008

Nickname: The blues

Founded: 1906

Ground Capacity: 4,800 (600 Seated)

Ground Opened: 1909

Pitch Size: 100 x 68 yards

Undersoil Heating: No

Shirt Sponsors:

Kit Manufacturer:

First Kit: Shirts Shorts and socks

Away Kit: shirts shorts socks

Website: fc.com

Programme: £2



Driving to the Ground





Public Transport/Walking



Train to **Warrington Central Rail Station**, leave the main and walk over to Stance 12 of the bus interchange and take the **4A Network Warrington** going to Woolston and alight at the cemetery on Padget Lane walk back cross Orford Road walk past the rugby club on the right in Oakwood Street and then take a second right into Gorsey Lane and the entrance to the ground is second on the right after the bridge



The Alternative is to get the train to **Padget** and go up to Station road South and take first left then first left and take a right and the roundabout then walk down the bottom of Padgets Lane and follow the above directions from Oakwood Street

Admission

Adults £10
Over 65's/Students £7
Under 16's £4

Programme

£2.00

Where to drink

Widnes

Ground - Halton Stadium Lower House Lane Widnes Cheshire WA8 7DZ

Telephone: 0151 495 2250

Nickname: The North

Founded: 2003 (Dragons FC)

Ground Capacity: 13,500 (All Seated)

Ground Opened: 1895

Pitch Size: 100 x 68 yards

Undersoil Heating: No

Shirt Sponsors:

Kit Manufacturer:

First Kit: Shirts Shorts and socks

Away Kit: shirts shorts socks

Website: fc.com

Programme: £2



Driving to the Ground



Take the M56 to Junction 11 from north and south then take the first exit at the roundabout and take the A56 and go straight on at two roundabouts then at the next take the first exit at the next onto the A533 and stay in the right lane and cross the Mersey gate bridge then take the Widnes slip Road and then take a right and at the next roundabout take the third exit and first exit at the next go straight on at the next roundabout and the ground is on the right after 200 yards.

This may change with new junction 11A at Runcorn joining the A533 to M56 in 2019

Public Transport/Walking



Train to **Warrington Bank Quay Railway Station** then come out of the main entrance turn left and then go up a few yards and take the third right into White Street then first left into Dixon

Street then right and walk down to the Town Hall on Sankey Street and take the **Arriva in the North West 110 bus** going to Windmill Hill Widnes and alight at Milton Road at the college and walk down to the Cricketers Arms at the lights and then take a right the ground is on the right after about 30 yards.

Admission Price

Adult: £6.00,
Concessions: £3.00,
Under 16s: £1.00

Where to Drink

Workington

Founded: 1921

Ground - Borough Park Rugby Lane, Workington Cumbria CA14 2DT

Telephone - 01900 602871

Capacity: 3,000 (200 Seated)

Team Nickname: The Reds

Pitch Size: 100 x 68 yards

Undersoil Heating: No

Shirt Sponsors:

Kit Manufacturer:

First Kit: Shirts Shorts and socks

Away Kit: shirts shorts socks

Website: fc.com

Programme: £2

Ground Guide

The ground has a capacity of 2, 500 with a stand for 500 opposite is the enclosure and at the New Bridge End is and L shaped enclosure only three sides of the ground are used



Driving to the Ground



Take the M6 to Junction 40 then take the signs for the A66 & Workington which at the roundabout is fourth exit at the roundabout from the north or first exit from the South. Drive straight into town go straight on at six roundabouts then at the traffic lights at bottom of hill (HSBC opposite); turn left into Washington Street towards town centre. Approach traffic lights in centre lane with the Washington Central Hotel on your right and turn right into Jane Street.

Continue on this road which becomes Oxford Street, passing over a mini roundabout, a pedestrian crossing and a further set of traffic lights. You will come to the Railway Station, carry on through the junction and bear right into Falcon Street which at the bend becomes Church Street, passing the Derwent Park Stadium (Rugby League/speedway), then left at the roundabout and Borough Park is just on the right.



Unknown

If the town is busy then at HSBC turn right along Hall Brow across the bridge over the Derwent and then at the roundabout go straight on then take the first left into New Bridge Road and at the next roundabout take the third exit into Trinity Road to the ground which will be on the left after you crossed the bridge over the River Derwent.



Imps

Public Transport & Walking



Train to **Workington** then from the main entrance go out on to Falcon Street and then take a left into Church Street walk past the church the at the next junction turn left up New Bridge Street to the roundabout Workington Town RFLC club is on the left continue through the roundabout the ground is two hundred yards on the right

Admission

Adults £10
Over 65's/Students £7
Under 16's £4

Where to Drink

£2.00



Division One East

This is level 4 of the Football Association Pyramid Promotion to Northern League Premier Division.

Bridlington Town

Ground - Neil Hudgell Law Stadium, Queensgate, Bridlington, East Yorkshire, YO16 7LN

Telephone: (01262) 606879

Nickname:

Founded:

Ground Capacity:

Ground Opened:

Pitch Size: 100 x 68 yards

Undersoil Heating: No

Shirt Sponsors:

Kit Manufacturer:

First Kit: Shirts Shorts and socks

Away Kit: shirts shorts socks

Website: fc.com

Programme: £2

Driving to the Ground



Public Transport & Walking



Train to **Bridlington Railway Station** and walk up the Station Approach, left into Quay Road which becomes St John's Street, right into Queensgate and ground is on right.



Admission Price

£4 Adults
£2 for OAP and Under 16

Where to Drink

Brighouse Town

Ground - Dual Seal Stadium, St Giles Road, Hove Edge, Brighouse, HD6 2PL

Telephone – 01484 380088

Nickname: The Town

Founded: 1963

Ground Capacity: 1,500 (100 Seated)

Ground Opened: 1980

Pitch Size: 100 x 68 yards

Undersoil Heating: No

Shirt Sponsors:

Kit Manufacturer:

First Kit: Shirts Shorts and socks

Away Kit: shirts shorts socks

Website: fc.com

Programme: £2



Driving to the Ground

North West

Take the M6 to junction 36 then at the roundabout take the first exit onto the A65 at the next roundabout go straight on at the next take the third exit onto the A629 and go straight on at the next three roundabouts.

Then at the fourth roundabout take the first exit onto the A650 and at the fourth roundabout take the second exit onto the B6265 then first left onto the B6146 and go straight on at the next two roundabouts and at the third mini roundabout take the second exit to stay on the B6146 then take a right past the school onto Cottingley Moor Road and follow this road till Allenton there do a left right into Cotes Road then at Thornton crossroads continue straight on.

Continue down this road till you get to the Junction Inn Pub on your right there take a left into Carter Lane and take it down to Queensbury there at the junction take a left onto the A644 and follow the road into Brighouse there is a sign for the ground there take a left into Upper Green Lane then first left into Sprout House Lane the ground is on the right after 400 yards.

West

Take the M62 to Junction 25 then at the roundabout take the first exit onto the A644 continue straight on through two roundabouts and at the third take the third exit onto Halifax Road (A644) after about over a mile you will see the sign for the ground take a right then first left into Sprout House Lane and the ground is on the right after 400 yards.

North East & South East

Take the A1 and then follow in the right lane onto the M1 to junction 42 and exit onto the M62 and take it to Junction 26 and at the roundabout take the fourth exit at the roundabout then follow the directions from the West.

South West

Take the M6 to Junction 12 then take the M60 to Junction 25 and follow the route from the West.

Public Transport and Walking



Train to **Halifax Railway Station** then take a right out of the station and walk to the end of the station approach then take a left and at the roundabout take a right into Cripplegate and at the end take a right into Smithy Street at the lights then take second left into Wade Street the Bus Station is on the right and at Stance B4 take the **First Calderdale and Huddersfield bus 549** to Spout House Lane. Then walk up Spout House Lane, follow around sharp right hand bend, and ground is on right at sharp left hand bend as Spout House Lane becomes St Giles Road (½m).

Admission

Adult: £7.00,
 Concessions: £5.00,
 Under 16s: £1.00
 Child (Under 12): Free (accompanied by an adult)

Where to Drink

£2.00

Cleethorpes Town

Ground - The Bradley Football Development Centre Bradley Road, Grimsby, DN37 0AG

Telephone: None

Nickname: The Owls

Founded: 1998

Ground Capacity: 1,000 (100 Seated)

Ground Opened: 1998

Pitch Size: 100 x 68 yards

Undersoil Heating: No

Shirt Sponsors:

Kit Manufacturer:

First Kit: Shirts Shorts and socks

Away Kit: shirts shorts socks

Website: fc.com

Programme: £2

Driving to the Ground



Take the M180/A180 then exit at the Great Coates Interchange for Healing/ Europac/ Great Coates. Travel back over motorway to first Roundabout. Take second exit and for Great Coates follow for two miles to Trawl Pub Roundabout. Take the first exit (Signposted Hospital/ Great Coates) follow for two miles to a main roundabout. Take second exit on to Little Coates Road and continue down this road through a mini roundabout to the next main roundabout then take the second exit and the ground is approximately 500 yards on the left.



Public Transport & Walking



Train to [Grimsby Town Railway Station](#) and walk four minutes to Bethlehem Street then either take from opposite St James Church the [Stagecoach Lincolnshire buses 3/13/14/Humber Flyer 1](#) to Laceby Road at Bradley Road then walk up Bradley Road and entrance to ground is on left after ½mile.

Admission Price

Adults £7.00
OAP and Under 16 £3.00

Where to Drink

£2.00

Dunston UTS

Ground - UTS Stadium, Wellington Road, Dunston, Gateshead, NE11 9JL

Telephone :(0191) 493 2935

Nickname:

Founded:

Ground Capacity:

Ground Opened:

Pitch Size: 100 x 68 yards

Undersoil Heating: No

Shirt Sponsors:

Kit Manufacturer:

First Kit: Shirts Shorts and socks

Away Kit: shirts shorts socks

Website: fc.com

Programme: £2

Driving to the Ground



Public Transport



Train to **Newcastle Central Railway Station** then walk down to the **Metro** and take it to the Metro Centre in **Gateshead Metro Stop** from their turn left on to Scotswood View at the roundabout walk straight on go through one roundabout then at the next take a left into Cross lane and follow it round till the end and then turn into Wellington Road and once over the bridge and follow the road round the bend there is a gap in the trees turn left down the lane the ground is in front of you this is a 14 minute walk from the Centre



Admission Price

Adult: £6.00,
Concessions and Under 16s: £2.00

Where to Drink

Frickley Athletic

Founded: 1910 (Frickley Colliery AFC)

Ground - Tech5 Stadium Westfield Lane South Elmsall WF9 2EQ

Telephone: 01977 642460
Capacity: 2,100 (490 Seated)
Team Nickname: The Blues
Pitch Size: 100 x 68 yards
Undersoil Heating: No
Shirt Sponsors:
Kit Manufacturer:
First Kit: Shirts Shorts and socks
Away Kit: shirts shorts socks
Website: fc.com
Programme: £2

Driving to the Ground

North West



Take the M6 to Junction 30, then exit onto M61 towards M62/ M65 then drive for around twenty miles then keep right at the fork, follow signs for M60 and merge onto M60 then continue onto the M62

At junction 32 of the M62 take the A639 exit to Pontefract/ Castleford At the roundabout take the 3rd exit onto Park Road/A639 go through one roundabout in Pontefract and just after the Oriental Restaurant follow the road right down Mill Hill and after 600 yards take a right at the BP Garage and follow the signs for Barnsley and Acworth on the A628.



At the roundabout just after Acworth at the Suzuki Garage take the first exit onto Doncaster Road (A638) then after three miles take the second exit on the roundabout onto Minsthorpe Lane (B6474) (Signposted Doncaster) and at the T junction take a right into High Street at the bottom of the hill take a right into Doncaster Road and then first left into Westfield Lane at the Halifax Building Society down the lane till you come to the cricket club turn left to the football ground parking is in the local streets


North East & South



Take the A1 to junction 38 and take the A638 exit to Wakefield and follow this road for 2 ½ mile then take a left into Field Lane this becomes High Street and past the Railway Station to the bottom of the hill then take a right into Doncaster Road and then first left into Westfield Lane at the Halifax BS down the lane till you come to the cricket club turn left to the football ground parking is in the local streets



Public Transport and Walking



Train to **South Elmsall** walk out of the Station and then walk down High Street to the end of the road turn right and then first left down Westfield Lane go down the lane till you come to the cricket club then turn left and walk down to the football ground which will be in front of you.



Kaf

Admission

Adults £9
OAP's/Students £6
Under 16's £3

Where to Drink

£2.00

Hebburn Town

Ground - North Drive Victoria Road West Hebburn NE31 1UN

Tel No 0191 4835101

Nickname:

Founded:

Ground Capacity:

Ground Opened:

Pitch Size: 100 x 68 yards

Undersoil Heating: No

Shirt Sponsors:

Kit Manufacturer:

First Kit: Shirts Shorts and socks

Away Kit: shirts shorts socks

Website: fc.com

Programme: £2

Driving to the Ground



Public Transport



Train **Newcastle Railway Station** then the Metro to **Heworth** walk over to Stage G bus stop and take the **Gateshead Taxi 515 bus** to the ground which is on the left



Admission Price

Adult: £6.00,
Concessions and Under 16s: £2.00

Where to Drink

Lincoln United

Ground - Ashby Avenue Hartsholme Lincoln Lincolnshire LN6 0DY

Telephone - 01522 690674

Nickname: The Amateurs, Whites

Founded: 1938

Ground Capacity: 2,000 (200 Seated)

Ground Opened:

Pitch Size: 100 x 68 yards

Undersoil Heating: No

Shirt Sponsors:

Kit Manufacturer:

First Kit: Shirts Shorts and socks

Away Kit: shirts shorts socks

Website: fc.com

Programme: £2

Driving to the Ground

North West 

From the North West take the M6 to Junction to junction 30 onto the M61 toward Manchester/ Bolton/ Leeds/ Blackburn/ M62/ M65 then keep on the left follow signs for M60/M66/M62/Ring Road N/ Ring Road E/ Bury/ Leeds and merge onto M62 and continue to Junction 32 on to the A1 till the exit for the A638/A57 exit toward Lincoln/ East Markham/ Retford then at the roundabout, take the 2nd exit onto Cliff Gate/A57 and follow the road to Saxby roundabout then take the third exit onto the A46 and at the next roundabout take the second exit onto Lincoln Road and just over a mile as you come into Swanpool take a right into Ashby Avenue then third right into Keaby Close at the bend in the road there is a lane the ground is up the lane.



North East



Take the A1 (M1) till the exit for the A638/A57 exit toward Lincoln/ East Markham/ Retford then follow the above directions.

South East



From the A1 Take the A46 exit toward A17/Newark/ Sleaford/ Lincoln follow the A46 then at Syston roundabout take the first exit A46 and head for Newark on Trent just after Newark on Trent take the left hand lane (Signposted Lincoln/Gainsborough) A46 and go straight through the next five roundabouts at the sixth roundabout take the A57 which is the fourth exit at the roundabout onto Lincoln Road and just over a mile as you come into Swanpool take a right into Ashby Avenue then third right into Keaby Close at the bend in the road there is a lane the ground is up the lane.

South West



Take the M5 and then merge on to the M42 (signs for M1/London/ M40/ Airport) then At junction 7A, exit onto M6 toward London/M1/Coventry then at junction 2, take the M69/A46 exit to M1 North/ Leicester/Coventry (E) keep left at the fork, follow signs for M69/M1(N) and merge onto M69, At junction 3, exit onto M1 toward Nottingham, then take the A46 exit toward Braunstone Frith/ Kirby Muxloe/ B5380 then keep right at the fork, follow signs for A46/Leicester North/Newark and merge onto A46 and follow the above directions.

Public Transport and Walking



Train to **Lincoln Railway Station** from there are two ways of get to the ground the scenic and the normal way. The scenic is to come out of the station and walk down High Street on the right hand side and just before St Catherine's roundabout take the path up Athram Terrace turn into Hall drive by turning right over the river the follow the cycle track walk across Bouthram Park Road, past the allotments till you get to Triton Road. Cross over and turn right and walk down the road till you come to a car saleroom on your right just past this turn right up Skellingthorpe Road. Walk up the road cross over the level crossing at the sports ground on your right then cross over the road and take a left. Walk down Henswell Avenue till you get to the shops turn right into Morton Avenue and walk to the end then take a left into Ashby Avenue then first right into Keaby Close at the bend in the road there is a lane on the right to the ground is up the top of the lane.

The main road way is walk down to High Street then take a right after 100 yards it right at MSR shop into St Marks Road the road soon become the Ropewalk then at the roundabout take a left into what becomes Tritton Road and follow it till you get to the river bridge then follow the above directions.



The lazy can walk over to the bus station and from Stand F take the **Stagecoach in Lincolnshire 66** to the corner of Bucknal and Hemsell Avenue then take the first right and then the first left into Morton Drive and at the top take a left then take a left into Ashby Avenue then first right into Keaby Close at the bend in the road there is a lane on the right to the ground is up the top of the lane.

Admission

Adult: £7.00,
Concessions: £5.00,
Under 16s: £1.00
Child (Under 12): Free (accompanied by an adult)

Programme

£2.00

Liversedge

Ground - Clayborn Ground, Quaker Lane, Hightown Road, Cleckheaton, WF15 8DF

Telephone: (01274) 682108

Nickname:

Founded:

Ground Capacity:

Ground Opened:

Pitch Size: 100 x 68 yards

Undersoil Heating: No
Shirt Sponsors:
Kit Manufacturer:
First Kit: Shirts Shorts and socks
Away Kit: shirts shorts socks
Website: fc.com
Programme: £2

Driving to the Ground



Public Transport & Walking



Train to **Wakefield Westgate Railway Station** and then walk outside and take the **Arriva Yorkshire bus 268A bus** to King Edward VII memorial Park Greenside, then cross the road in Peyton Lane left into Westgate lane and cross the bridge, take the path on the left into Royal Wood Road and follow the road right, then turn left into Hightown Road and then turn left into Quaker Lane and ground is on left.



Admission Price

Adult: £4.00,
 Concessions and Under 16s: £2.00

Where to Drink

Marske United

Ground - GER Stadium, Mount Pleasant Avenue, Marske, Redcar TS11 7BW

Telephone: (01642) 471 091

Nickname: The Seasideers

Founded: 1956

Ground Capacity: 2,000 (200 Seated)

Ground Opened: 1957

Pitch Size: 100 x 68 yards

Undersoil Heating: No

Shirt Sponsors:

Kit Manufacturer:

First Kit: Shirts Shorts and socks

Away Kit: shirts shorts socks

Website: fc.com

Programme: £2



Driving to the Ground



North

Take the A1 till Gosport Park then take the sign for A19 and Tyne Tunnel then take the third exit at the roundabout and straight on at the next three roundabouts following the A19 then take the A174 Whitby slip Road and go straight on at the next five roundabouts to stay on the A174 at the sixth roundabout take the first exit for the A1085 and as you enter the town just after the railway bridge take a right into Meadow Lane then second left into Southfield Road and then take a left at St Bede Church and the ground is on the left.



South

Take the A1 till Ripon then take the sign for A168 and Ripon then follow it and continue on to the A19 take the A174 Redcar slip Road then at the roundabout take the third exit onto the

A174 and go straight on at the next five roundabouts to stay on the A174 at the sixth roundabout take the first exit for the A1085 and as you enter the town just after the railway bridge take a right into Meadow Lane then second left into Southfield Road and then take a left at St Bede Church and the ground is on the left.

Public Transport



Train to **Marske Railway Station** then its 200 yards to the ground if you turn left and walk up to the next junction turn right then a few feet walk up the lane and the ground is in front of you.

Admission Price

Adult: £6.00,
Concessions and Under 16s: £2.00

Ossett United

Ground – Ingfield Prospect Road Ossett West Yorkshire WF5 9HA

Telephone 01924 280028

Nickname: United

Founded: 2018

Ground Capacity: 1,950 (170 Seated)

Ground Opened: 1957

Pitch Size: 100 x 68 yards

Undersoil Heating: No

Shirt Sponsors:

Kit Manufacturer:

First Kit: Shirts Shorts and socks

Away Kit: shirts shorts socks

Website: fc.com

Programme: £2



Driving to the Ground

North

Leave M62 at junction 25 (Signposted Dewsbury), take 3rd exit onto A644. At Cooper Bridge roundabout take 1st exit onto A62 (Leeds) then at the Shell garage/3 Nuns pub lights branch right onto the A644 (Dewsbury). Follow the A644, pass the bus station and then at the T-junction turn right onto the A638 (Wakefield, Leeds). Continue to follow signs for Ossett until you come to a roundabout where you take the 3rd exit onto the B6128 (Signposted Ossett). At the next roundabout take the 1st exit onto Dale Street then turn right at the junction into Prospect Road to ground. Parking is on a pay & display opposite the petrol station (80p for 4 hours).

South

Leave the M1 at junction 40 then follow the Wakefield signs and at roundabout take 3rd exit onto Wakefield Road and then bear left soon after onto B6129. Turn left to stay Dale Street and then turn left again onto Prospect Road to the ground.

Public Transport and Walking



Train to **Dewsbury Railway Station** and then walk 7 minutes by turning left out of the main station entrance up onto the main road then walk to the end turn right into fosters Hill to the Bus Station and at Stance 6 take the **Arriva in Yorkshire 126 or 127** to Ossett Bus Station the ground is opposite the bus station.

Admission

Adult: £7.00,
 Concessions: £5.00,
 Under 16s: £1.00
 Child (Under 12): Free (accompanied by an adult)

Where to Drink

£2.00

Pickering Town

Ground - Recreation Club, off Mill Lane, Malton Rd, Pickering, YO18 7DB

Telephone: (01751) 473317

Nickname: Pikes

Founded: 1888

Ground Capacity: 1,950 (200 Seated)

Ground Opened: 1890

Pitch Size: 100 x 68 yards

Undersoil Heating: No

Shirt Sponsors:

Kit Manufacturer:

First Kit: Shirts Shorts and socks

Away Kit: shirts shorts socks

Website: fc.com

Programme: £2

Driving to the Ground



Public Transport & Walking



Train to **Malton Railway Station** then the **Yorkshire Coastliner bus 840** from outside the station too Pickering at the Royal Oak at crossroads into Malton Road, right into Mill Lane, and ground is on right (¼m). To get a direct bus back after the game walk down to Rosecroft in Pickering and take the **Yorkshire Coastliner bus 840** back straight to York it leaves at 17.05



Admission Price

Adult: £8.00,
Concessions and Under 16s: £2.00

Pontefract Collieries

Ground - The Beechnut Lane Stadium Skinner Lane, Pontefract, WF8 4QE

Telephone: (01977) 600818

Nickname: Colliers

Founded: 1958

Ground Capacity: 1,300 (200 Seated)

Ground Opened: 1959

Pitch Size: 100 x 68 yards

Undersoil Heating: No

Shirt Sponsors:

Kit Manufacturer:

First Kit: Shirts Shorts and socks

Away Kit: shirts shorts socks

Website: fc.com

Programme: £2


Driving to the Ground



Take the M62 to junction 32 and at the third exit on the roundabout go towards Pontefract. Go past Pontefract Tanshelf Rail Station over the bridge and just before the Renault Garage on the right take a left into Stuart Road and at the end turn left into Skinners Lane the ground is on the left just after the Railway Bridge with the entrance just at the bend in the road.



Public Transport/Walking



Train to **Pontefract Tanshelf Railway Station**, leave station on north side, up Station Approach, right into Beechnut Lane and walk down past the cricket ground to the ground. Also, there is Pontefract Monkhill, follow path across car park, down steps, turn right then right again after Railway pub. Follow path at side of railway line, under bridge at Skinner Lane and left along path at other side.

Admission Price

Adult: £4.00,
Concessions and Under 16s: £2.00

Sheffield

Ground - The BT Local Stadium Sheffield Road Dronfield S18 2GD

Telephone 01246 292622

Nickname: The Club

Founded: 1857 (Oldest Football Club in the World) & (Founder Member of the Football Association 1863)

Ground Capacity: 2,089 (250 Seated)

Ground Opened: 1912 (Norton Woodseats F.C)

Pitch Size: 100 x 68 yards

Undersoil Heating: No

Shirt Sponsors:

Kit Manufacturer:

First Kit: Shirts Shorts and socks

Away Kit: shirts shorts socks

Website: fc.com

Programme: £2

Driving to the Ground

North East



Follow the M1/A1 and take Junction 35 e exit road for Sheffield then at the roundabout take the third exit onto the M18 then at Junction 32 exit onto the M1 and then at junction 33 take the first exit at the roundabout onto the A630 then take exit on Sheffield Parkway for the A57 then at the roundabout take the second exit onto the A57 then at the next roundabout take the first exit onto the A6152 and at the third roundabout onto the A61 then at the next roundabout take the second exit onto the B6057 and the ground is on the right just past the coach and Horses pub so turn left after the pub for the car park.



North West



Take the M60 to Junction 1 then at the roundabout take the second exit into Travis Bow then at the next roundabout take the second Exit and then right onto the A6 then at the third roundabout take first exit onto the A623 and just as you enter Calver just before the bus Stop take a left (Signposted Froggat) then first left into Main Road then first right onto A625 and after three miles at the Y junction take a right onto the B6054 then as you enter Dronfield Woodhouse at the new house with the an old church on your left take a right into Car Lane and continue this to the lights just after the rail bridge at the end of the road take a left and 20 yards on your left is the car park for the ground.

South



Take the M1 to junction 29 and at the roundabout take the second exit onto the A617 then at the next roundabout take the fourth exit onto the A61 and at the third roundabout take the third exit off the roundabout into the village of Dronfield. The ground is a few hundred yards down the hill on the right hand side and there is parking at the ground and in the pub car park.

Public Transport and Walking



Walk out of the **Sheffield Railway Station** and walk out on to Arundel Square there take a right into Pond Street and go up to the Sheffield Centre to Bus Stop FS4 on Flat Street then

take the [Stagecoach Yorkshire Che 43](#) to the Coach and Horses pub (very good refreshment) the ground is at the back of the pub.



The Alternative is to go to [Dronfield Railway station](#) and walk up the Sheffield Road to the Coach and Horses it's a fifteen minute walk or from outside Dronfield Station take the [Stagecoach Yorkshire Che 43](#) to the Coach and Horses pub.



From the south go via [Chesterfield Railway Station](#) walk a few minutes to Holywell Road Stop V and take the [Stagecoach Yorkshire Che 43](#) to the Coach and Horses pub.



The club house and ground hoppers yearly meeting place (Burp!)

Admission

Adult: £8.00,
Concessions: £3.00,
Under 16s: £1.00
Child (Under 12): Free (accompanied by an adult)

Programme

£2.00

Shildon

Ground - Dean Street, Shildon, DL4 1EZ

Telephone: (01388) 773877

Nickname:

Founded:

Ground Capacity:

Ground Opened:

Pitch Size: 100 x 68 yards

Undersoil Heating: No

Shirt Sponsors:

Kit Manufacturer:

First Kit: Shirts Shorts and socks

Away Kit: shirts shorts socks

Website: fc.com

Programme: £2

Driving to the Ground



Public Transport



Train to **Shildon Railway Station** then walk through the park past the Locomotive Museum in to Hack worth Road turn left at the path and follow the road to the end cross over and turn right down St Johns Road for a few yards then take the path through the park which will take you into Burke Street then walk up to to the end of the street and turn right and a few yards turn left into Cottage Road then first right into Brown street and follow it around till Dean Street then turn left and the ground is on the left after a few yards.



Admission Price

Adult: £6.00,
Concessions and Under 16s: £2.00

Stocksbridge Park Steels

Ground - Look Local Stadium Bracken Moor Lane Stocksbridge S36 2AN

Telephone - 0114 2888305

Nickname: The Steels

Founded: 1986

Ground Capacity: 3,500 (450 Seated)

Ground Opened: 1900 (Stockbridge Athletic FC)

Pitch Size: 100 x 68 yards

Undersoil Heating: No

Shirt Sponsors:

Kit Manufacturer:

First Kit: Shirts Shorts and socks

Away Kit: shirts shorts socks

Website: fc.com

Programme: £2



Driving to the Ground



North West

Travel down the M6 to Junction 30 exit onto M61 toward Manchester/ Bolton/ Leeds/ Blackburn/ M62/ M65 Keep left at the fork, follow signs for M60 and merge onto M60 At junction 18, take the M60 exit to Oldham/M67 and at the roundabout, take the 3rd exit onto the M60 ramp to Ring Road (E & S)/ Manchester/ Airport/ Oldham/ M67 then merge onto M60 then Leave at Junction 24 and take the M67 towards Denton/ Hyde/ Sheffield.

Merge onto the M67 and at the roundabout five miles later take the second exit onto Hyde Road/A57 after a just over a mile follow the road into Market Street/ A628 after crossing the Yorkshire Moors at the roundabout take the third exit onto the A616 and just past take a right into Manchester Road/B6088, then after a mile just before the Coop take a right into Hole House Lane and follow the road left as it divides after about a hundred yards up the hill the road changes its name to Victoria Road and the ground is on your left

North East/South East/ South West

Exit the M1 at junction 36 or 35a onto the A616. Turn off on to A6102 towards Deepcar, go under Railway Bridge and turn right at the traffic lights on to B6088. Follow the B6088 to Stocksbridge. When approaching Stocksbridge turn left before the New Inn and continue up the hill about 500 yards the ground is on your left.



Public Transport and Walking



Train to **Chapleton** then walk up to the bus station and take the **Tates Travel 201** to Liverpool get off at the Coop on Manchester Road in Stockbridge walk up the road and turn right take road up the hill it's called Nanny Hill walk up to the clock tower and then take a slight right into Blocking Hill and walk on past the houses the ground is on the left (Take some water or energy drink this is worse than the hill at Moseley).

Admission

Adult: £8.00,
Concessions: £6.00,
Under 16s: £2.00
Child (Under 12): Free (accompanied by an adult) or £1.00

Where to Drink

£2.00

Stockton Town

Ground –Bishopton Road West, Stockton on Tees TS19 0QD

Telephone:

Nickname:

Founded:

Ground Capacity:

Ground Opened:

Pitch Size: 100 x 68 yards

Undersoil Heating: No

Shirt Sponsors:

Kit Manufacturer:

First Kit: Shirts Shorts and socks

Away Kit: shirts shorts socks

Website: fc.com

Programme: £2

Driving to the Ground



Public Transport & Walking



Train to **Stockton Railway station** then walk to the top of the main entrance and cross the road and take the **Go North East 59 Bus** for Hardwick for the ground then walk back 100 yards from the bus stop.

Admission Price

Adult: £6.00,

Concessions and Under 16s: £2.00

Tadcaster Albion

Ground - Zinspire Park, Ings Lane, Tadcaster, LS24 9AY

Telephone: 01904 606000

Nickname: The Brewers

Founded: 1892 (John Smiths FC)

Ground Capacity: 2,000 (160 Seated)

Ground Opened: 1894

Pitch Size: 100 x 68 yards

Undersoil Heating: No

Shirt Sponsors:

Kit Manufacturer:

First Kit: Shirts Shorts and socks

Away Kit: shirts shorts socks

Website: fc.com

Programme: £2

Driving to the Ground



Take the M1 to junction 25 Boston Spa and from the South take the exit at the roundabout and from the North take the first exit and take the A659 to Tadcaster and at Samuel Smith Brewery take a right into the High Street and then first right into New Street and then first left for the ground which will be in front of you after 100 yards.



Public Transport & Walking



Train to **York** then take the **Yorkshire Coastliner buses 840, 843 or 845** from York Station to Tadcaster (Bus Station); Then from Bridge Street walk across the bridge over the river past the Angel White Horse pub and at the bus stop turn left into New Street, left into Ings Lane, and ground is at end

Admission Price

£8 Adults

£4 for OAP and Under 16

Programme

£2.00

Worksop Town

Ground - Babbage Way, Sandy Lane Worksop S80 1UJ

Telephone - 01777 869468

Nickname:

Founded:

Ground Capacity:

Ground Opened:

Pitch Size: 100 x 68 yards

Undersoil Heating: No

Shirt Sponsors:

Kit Manufacturer:

First Kit: Shirts Shorts and socks

Away Kit: shirts shorts socks

Website: fc.com

Programme: £2



Driving to the Ground



North

Exit the M1 (North) at junction 31 and At the roundabout, take the 1st exit onto Worksop Rd/ A57 follow A57 towards Worksop through two roundabouts. Then at the third roundabout left into Sandy Lane Industrial Estate with the ground is three quarters of a mile along this road on left hand side.



South

Exit the M1 at junction 31 take third exit at the roundabout and at the next take the first exit onto the A619 after at the T Junction after Darfoulds take a left then take the first exit at the next roundabout onto the A57, at the next roundabout take the second exit into Sandy Lane the ground is on the left after about 600 yards

Public Transport & Walking



Train to **Workshop Station** come out at the Mallard Inn. Turn right walk across the car park down a flight of steps then turn right into Clarence Road. Follow it round till the end and you will have Lidel in front of you turn right. Walk up the road past the Grafton. When you get to the lights just before B&Q turn left and walk down Babbage Way the ground is on the right just after a slight bend on the road.

Admission Price

Adult: £8.00,
Concessions and Under 16s: £2.00

Programme

£2.00

Yorkshire Amateur

Ground - Bracken Edge Roxholme Road, Leeds, LS8 4DZ

Tel: (0113) 289 2886.

Nickname:

Founded:

Ground Capacity:

Ground Opened:

Pitch Size: 100 x 68 yards

Undersoil Heating: No

Shirt Sponsors:

Kit Manufacturer:

First Kit: Shirts Shorts and socks

Away Kit: shirts shorts socks

Website: fc.com

Programme: £2

Driving Directions



Use the (Sat Nav: LS7 4JG). To get to the ground so take the M621 to Junction 2 then follow the signs for the A58 (Wetherby), and then up Roundhay Road to Fforde Green Hotel, keep to right hand lane, through lights, double back at next set of lights. When back at first set of lights, right into Harehills Lane. Go uphill to 6th right turn (Sycamore Ave). Left at top with the Entrance on right;

A1 North: Exit at Wetherby junction and then follow the A58 towards Leeds. At the outer Ring Road, cross roundabout, road becomes dual carriageway (Easterly Road). Cross roundabout. Take right lane until 2nd lights then right into Harehills Lane and as above;

A1 South: Exit on A64. At Ring Road roundabout, right and at next roundabout left into Wetherby Road and Easterly Road, then as above.



Public Transport/Walking



Train to **Leeds Railway Station** then take the **First Leeds buses 12/13/13A buses** from Leeds (New Brigsgate) to Leeds (Roundhay Road at Harehills Lane); and then walk into Harehills Lane, right into Sycamore Avenue, left into Sunny Bank which becomes Roxholme Road, and ground is on right after 800 yards.

Admission Price

£4 Adults
£2 for OAP and Under 16



Division One Midlands

This is level 4 of the Football Association Pyramid Promotion to Northern League Premier Division.

Bedworth United

Ground - The Oval Coventry Road Bedworth Warwickshire CV12 8NN

Main Telephone No: 02476 314752

Fax No: 02476 314752

Founded: 1895 (Bedworth Town)

Capacity: 3,000 (400 Seated)

Team Nickname: The Greenbacks

Pitch Size: 100 x 68 yards

Undersoil Heating: No

Shirt Sponsors:

Kit Manufacturer:

First Kit: Shirts Shorts and socks

Away Kit: shirts shorts socks

Website: fc.com

Programme: £2

Driving to the Ground



At junction 3 of the M6, take the A444 exit to Bedworth/ Coventry (North)/ Nuneaton (first exit from the North Third exit from the South) then come the A444 and take a right into Newton Street (Signposted Bedworth Town Centre) then at the lights just before Tesco take a right into Park Road then at the bottom turn right onto Coventry Road and continue straight ground is on your right up the lane between the houses and Bedworth Conservative club



Public Transport & Walking



Train to **Bedworth Trent Valley** this is ½ mile from the ground turn right out of the station head down Kings Road to the roundabout a 100 yards away then go left into and then at the bottom of the road turn left into Coventry Road the ground is 50 yards up the road up the pathway between the houses.

Admission

Adults £10
OAP's/Students £7
Under 16's £3
Under 11 Free

Programme

£2.00

Belper Town

Ground - Christchurch Meadow Bridge Street Belper DE56 1BA

Telephone - 01773 825549

Nickname: The Nailors

Founded: 1883

Ground Capacity: 2,400 (500 Seated)

Ground Opened: 1951

Pitch Size: 100 x 68 yards

Undersoil Heating: No

Shirt Sponsors:

Kit Manufacturer:

First Kit: Shirts Shorts and socks

Away Kit: shirts shorts socks

Website: fc.com

Programme: £2

Driving to the Ground



From M1 North

Exit junction 28 onto A38 towards Derby. Turn off at A610 (Signposted Ripley/ Nottingham). Then at the 4th exit at roundabout going towards Ambergate, at the junction with A6 (Hurt Arms Hotel) turn left to Belper. The football ground is accessed via the lane by the side of the church on the right hand side just after the first set of traffic lights.



From South

Follow A6 north from Derby towards Matlock into Belper until junction with A517. Ground and facilities are accessed via the lane by the side of the church on the left hand side just before the first set of traffic lights.



Public Transport and Walking



Train to **Belper** then come out of the railway station on to the main street A6 then turn right and walk down the road to the Y junction the ground is on the left down the lane.



Admission

Adult: £8.00,
Concessions: £5.00,
Under 16s: £1.00
Child (Under 12): Free (accompanied by an adult)

Programme

£2.00

Cambridge City

Ground - The Glassworld Stadium, Bridge Road, Impington CB24 9BH

Main Telephone No: 01223 237373

Fax No: 01223 237495

Founded: 1887

Capacity: 4,300 (1,700 Seated)

Team Nickname: City

Pitch Size: 100 x 68 yards

Undersoil Heating: No

Shirt Sponsors:

Kit Manufacturer:

First Kit: Shirts Shorts and socks

Away Kit: shirts shorts socks

Website: fc.com

Programme: £2

Driving Directions



From the M11 (Northbound/Southbound) Junction 14, take the A14 eastbound signed towards Newmarket. Take the first exit off the A14 and at the roundabout, take the first exit onto the B1049. Go straight over the traffic lights, past the Holiday Inn Hotel (on your right) and the entrance to the club is half a mile on your right.



Public Transport & Walking



→ 3 mins



A



→ 4 mins

Train to Cambridge Station walk over to Stop 9 outside the Station and take the **Stagecoach East Busway A bus** to the Railway Vue Pub across from the old Histon Railway Station then it's a short walk along New Road to the ground.



The stand



→ 3 mins



3 →



8



→ 7 mins

You can take the **Stagecoach East Citi 3 bus** from Stop 6 to Christ College then take the **Stagecoach East Citi 8 bus** to Pepys Terrace on Cambridge Road from outside the railway station and its 7 minutes' walk by walking back then take a right before the Station Inn pub and at the top take a right at the hospital and the ground is on the left after 50 yards.

Admission

Adults £10
OAP's/Students £6
Under 16's £2
Children under 12 Free with Adult

Programme

£2.00

Carlton Town

Ground - Bill Stokeld Stadium Stoke Lane Gedling Nottingham NG4 2QS

Telephone - 01159 403192

Nickname: The Millers

Founded: 1904

Ground Capacity: 1,500 (160 Seated)

Ground Opened: 1990

Pitch Size: 100 x 68 yards

Undersoil Heating: No

Shirt Sponsors:

Kit Manufacturer:

First Kit: Shirts Shorts and socks

Away Kit: shirts shorts socks

Website: fc.com

Programme: £2

Driving to the Ground



Take the M1 to Junction 26 then take the signs for A610 Nottingham which is first exit from the North or third exit from the South then after a few hundred yards at the next roundabout take the second exit onto the A610 and go straight on at the next roundabout.

Then after two miles at the lights take the left filter onto Western Boulevard continue on this road for just over 2 miles then at the lights take a left onto the A60 (Signposted Mansfield) till you get to the lights with Sherwood Lightning on you left take a right into Thackeray Lane and continue for just over three miles having gone through two roundabouts at the bottom of The Hill take a left into Burton Road at the lights at the Recreation Ground go under the bridge and take the third right into Stoke Lane with the ground on the left just after crossing the railway bridge



Public Transport and Walking



Train to **Carlton Railway Station** then take the steps on to the path that run beside the railway and then turn left and walk it down to the football fields cross the field and come out on Burton Road then cross the bridge and take the second right into Stoke Lane walk down the road over the railway then the ground is on the left its only 10 minutes this way.

Admission

Adult: £7.00,
 Concessions: £5.00,
 Under 16s: £1.00
 Child (Under 12): Free (accompanied by an adult)

Programme

£2.00

Chasetown

Ground - The Scholars Ground Church Street Chasetown WS7 3QL

Telephone - 01543 682222

Nickname: The Chase, The Scholars

Founded: 1954 (Chasetown Terrace Old Scholars FC)

Ground Capacity: 2,000 (200 Seated)

Ground Opened: 1983

Pitch Size: 100 x 68 yards

Undersoil Heating: No

Shirt Sponsors:

Kit Manufacturer:

First Kit: Shirts Shorts and socks

Away Kit: shirts shorts socks

Website: fc.com

Programme: £2

Driving to the Ground

North West & South



Take the M6 Toll Road Junction 6 and at the roundabout take the first exit onto the A5195 then at the next roundabout take the first exit onto Ogley Hay Road and after a few hundred yards at the next roundabout take the first exit onto Highfields Road and continue through the next roundabout and at the end of Church Street is the ground on the left just past the school.



Red C

North East



Take Junction 28 from the A1 (M1) and take the third exit and the roundabout on the A38 then continue to the Little Eaton Roundabout there take the second exit and go through two roundabouts then keep in lane for the A5148 then at the next roundabout take the third exit and the next roundabout the first exit onto the Wall Bypass and at the third roundabout take the third exit onto the A5 and go straight on at the next two roundabouts and continue on into Hanley Hay Road then at the Uxbridge Arms roundabout take the second exit into Church Street and the ground is on the left just past the school

Public Transport and Walking



Train to **Lichfield** and then walk over to the bus station and opposite it take the **Arriva 60** to the clock tower in Chasetown walk past the Junction Pub then walk up to the end you will have a car showroom in front of you then turn right into Church Street then the ground is on the left.

Admission

Adult: £8.00,
Concessions: £4.00,
Under 16s: £3.00

Child (Under 12): Free (accompanied by an adult) or £1

Programme

£2.00



Programme

£2.00

Coleshill Town

Ground – Pack Meadow, Packington Lane, Coleshill, B46 3JQ

Telephone: 01675-463259

Nickname:

Founded:

Ground Capacity:

Ground Opened:

Pitch Size: 102 x 69 yards

Undersoil Heating: No

Shirt Sponsors:

Kit Manufacturer:

First Kit: Shirts Shorts and socks

Away Kit: shirts shorts socks

Website: fc.com

Programme:



Public Transport and Walking



75



→ 2

Take Arriva Wales, Cross Country Rail, GWR, Virgin and West Midlands Rail trains to **Birmingham International Rail Station** the walk over to Stop NB and take **Diamond Bus 75** **bus** to the George and Dragon pub on the High Street (**good reference point**) and then walk up and take the first left and walk down Packington Lane the ground is 400 yards on the left.



Admission

Adults £5,

Concessions £2,
Under 10's free

Corby Town

Founded: 1948

Ground - Rockingham Triangle Stadium, Rockingham Road Corby Northants NN17 2AE

Telephone: 01536 406640

Capacity: 4,000 (550 Seated)

Team Nickname: The Steelmen

Pitch Size: 102 x 69 yards

Undersoil Heating: No

Shirt Sponsors:

Kit Manufacturer:

First Kit: Shirts Shorts and socks

Away Kit: shirts shorts socks

Website: fc.com

Ground Guide

The ground is in between the Rugby Club and the running track Steel Park has a capacity of 4,000 with the ground having seating for 550 in the main stand with two enclosures around the ground and opposite the main stand is the only end that is uncovered and has a good club shop and brand new press box and has doubled in the last year.



Driving to the Ground



Take the A1 down till the sign to Take the B668 exit toward Oakham Keep left, at first roundabout take A6003 Oakham/ Uppingham stay on this road for approx. 7 miles (ignore signs for Corby to your right in route) straight over two roundabouts at second B.P. petrol station on right and at the next roundabout approx 1 mile ahead turn right onto A6116 for 300 yards entrance to Ground between Rugby Club and Rockingham Forest Hotel (Great Western).



Take the M25 junction 21, exit onto M1 toward Luton Airport then at junction 15, take the A45 exit to Northampton/Wellingborough take a slight left and then at the roundabout take the second exit and follow the signs for the A45 then at the lights follow the signs for A45 keep in the left two lanes after about five miles take the ramp to Little Billing/ Weston Favell then at the roundabout take the first exit for Kettering/ West Favell A43 At the roundabout, take the first exit onto the A14 ramp to Corby (A43) A6 then take the first exit of the A14 on to A43 to Corby then at the roundabout, take the third exit onto A43 then at the next exit take the first exit on to Rockingham Road go straight on at two roundabouts and at the next take second left and the ground is on the right between Rugby Club and Rockingham Forest Hotel (Great Western).



Public Transport & Walking



Train to **Corby Rail** then walk up to George Street and take the **Stagecoach in Northants 2 or 3** to the last stop on Wharfedale Road then walk up Rockingham Road it to the end of the road the turn right the ground is in front of you and have a pint in the their social club which is upstairs 100 yards from the main stand.

Admission

Adults £11
Over 65's/Students £6
Children 16's £3

Where to Drink

£2.00

Daventry Town

Ground – Communications Park Browns Road Daventry Northants NN11 4NS

Main Telephone No: 01327 311239

Fax No: 08448 468199

Founded: 1886

Capacity: 3,000 (350 Seated)

Team Nickname: Purple Army

Pitch Size: 102 x 69 yards

Undersoil Heating: No

Shirt Sponsors:

Kit Manufacturer:

First Kit: Shirts Shorts and socks

Away Kit: shirts shorts socks

Website: fc.com

Driving to the Ground



From Junction 16 of M1, follow A45 westbound into Daventry crossing the A5 on the way. At first roundabout bear left along A45 Daventry by-pass then at next roundabout go straight over onto Browns Road. The Club is at the top of this road on the left.



Public Transport & Walking



Train to **Long Buckley Railway Station** and walk two minutes to the bus stop and take **Stagecoach Midlands 11 Bus** to Daventry Bus Station then walk to Bay 2 and take the **Stagecoach Midlands D3 Bus** to The Cherwell then walk up to the roundabout and take a

right into Leamington Way and then walk down to the next roundabout then take a right into Browns Road and the ground is at the end of the road.



Admission

Adults £6
OAP's/Students & under 16's £3
Under 11 Free

Where to Drink

£2.00

Halesowen Town

Founded: 1873

Ground - The Grove, Old Hawne Lane Halesowen B63 3TB

Telephone: 0121 661 9392

Fax: 0121 314 5321

Capacity: 5,000 (390 Seated)

Team Nickname: The Yeltz

Pitch Size: 102 x 69 yards

Undersoil Heating: No

Shirt Sponsors:

Kit Manufacturer:

First Kit: Shirts Shorts and socks

Away Kit: shirts shorts socks

Website: fc.com



Driving to the Ground



Take the M5 to Junction 3 then take the third or first exit onto Manor Way depends on what way you are coming then after just over a mile at the roundabout take the fourth exit onto Grange Road then after 700 yards at the next roundabout take the first exit onto Whitehall Road then at the next roundabout take the third exit into Grammar School Lane the ground is 300 yards up the road.

Public Transport and Walking



Train to **Cradley Heath** then take a left out of the main entrance and go down Forge Lane and then take the first left into Cradley forge and beside Netherland and then take the **Diamond Transport 002** which drops you of at the ground just cross the road and walk up the lane to the ground.



Train to **Old Hill** then walk up to Barr Road and take the **National Express Midlands 244** to Old Hawe Lane and then walk two minutes down the road and the ground is on the left



Train **Cradley Heath** then take a left out of the main entrance and then turn right and then take the second into Cradley Road then walk down to the bottom of the road and cross the road and at the bus stop take the **National Express West Midlands X10** to Shorts Cross and then cross the road and walk up Old Hawe Lane to the ground which is three minutes' walk and the ground is on the left



Train to **Birmingham New Street** then turn right walk up Queen Street then turn left into Hill Street then fourth right into Edmund Street then walk up to Stop ES1 and take the **National Express 9** for Stourbridge and alight at Shorts Cross in Halesowen then cross the road take a right up the lane to the ground.

Admission

Adults £10
 Under 21 £7
 OAP's £8
 Students £3
 Under 16's £3
 Students (Valid Student Card required) £3

Where to Drink

£2.00

Histon

Ground - The Glassworld Stadium, Bridge Road, Impington CB24 9BH

Main Telephone No: 01223 237373

Fax No: 01223 237495

Founded: 1904 (Histon Institute FC)

Capacity: 4,300 (1,700 Seated)

Team Nickname: The Stutes

Pitch Size: 102 x 69 yards

Undersoil Heating: No

Shirt Sponsors:

Kit Manufacturer:

First Kit: Shirts Shorts and socks

Away Kit: shirts shorts socks

Website: fc.com

Ground Guide

The ground has a capacity of 4,300 with the ground having seating for 430 in the main stand and has three modern covered enclosures running round the ground which brings the seating up to 1,750 and has a good club shop with friendly staff.

Driving to the Ground



From the M11 (Northbound/Southbound) Junction 14, take the A14 eastbound signed towards Newmarket. Take the first exit off the A14 and at the roundabout, take the first exit

onto the B1049. Go straight over the traffic lights, past the Holiday Inn Hotel (on your right) and the entrance to the club is half a mile on your right.



Public Transport & Walking



→ 3 mins



A



→ 4 mins

Train to Cambridge Station walk over to Stop 9 outside the Station and take the **Stagecoach East Busway A bus** to the Railway Vue Pub across from the old Histon Railway Station then it's a short walk along New Road to the ground.



→ 3 mins



3 →



8



→ 7 mins

You can take the **Stagecoach East Citi 3 bus** from Stop 6 to Christ College then take the **Stagecoach East Citi 8 bus** to Pepys Terrace on Cambridge Road from outside the railway station and its 7 minutes' walk by walking back then take a right before the Station Inn pub and at the top take a right at the hospital and the ground is on the left after 50 yards.



The stand

Admission

Adults £10
Over 65's/Students £7
Under 16's £4

Programme

£2.00

Ilkeston Town

Ground – New Manor Ground, Ainsworth Road, Ilkeston DE7 8JF
Telephone: 0115 944 4428
Nickname(s) – Town, Robins
Founded - 1894 (Ilkeston Town) Reformed from Ilkeston FC (2017)
Ground Capacity - 3,130 (400 Seated)
County Football Association: Derbyshire Football Association
Pitch Size: 100 x 69 yards
Undersoil Heating: No
Shirt Sponsors:
Kit Manufacturer:
First Kit: Shirts Shorts and socks
Away Kit: shirts shorts socks
Website: www.ilkestonfc.co.uk
Programme: £2.00

Driving to the Ground

North West



Take the M6 to Junction 30, then exit onto M61 towards Leeds M62 & M65 then drive for around twenty miles then keep right at the fork, follow signs for M60/ M62/ M6 and merge onto the M60 then continue onto the M62 to Junction 1A then merge onto the A1.

Continue down the A1 till Junction 26 then take the sign for A610 towards Nottingham and at the roundabout take the third exit onto A610 towards Ilkeston & Eastwood then at the roundabout, take the first exit onto Gin Close Way (A6096) and go straight on at the first roundabout then take the first right into Newton Lane which is signposted Cotmanhay and the ground is on the left as you enter the town and there is spaces in the car park.



North East

Take the A1 till Junction 26 then take the sign for A610 toward Nottingham and at the roundabout take the third exit onto A610 and follow the above directions



South East

Take the A1 till Junction 26 then take the sign for A610 exit toward Nottingham and at the roundabout take the first exit onto A610 and follow the above directions



South West

Take the M5 to and merge onto the M42 near Birmingham then at junction 7A, exit onto M6 towards M1 & Coventry, then at junction 2, take the M69/A46 exit to M1 North and Coventry (E) and keep on the left and follow the signs for M69/ M1 (N) and merge onto M69. Take the A1 till Junction 26 then take the A610 exit toward Nottingham and at the roundabout take the first exit onto A610 and follow the above directions

Public Transport and Walking



→ 10 mins

Take the East Midlands or Northern trains to **Ilkeston Railway Station** walk up to the roundabout and turn left into Millership Way then cross the Railway and Canal Bridges and

then take the path on the left which will take you down to the canal take a left after crossing the canal and follow it to the next bridge follow the path right and the ground is 50 yards on the right.

Admission

Adults £8
OAP's/Students £3
Under 16's £1

Programme

£2.00

Loughborough Dynamo

Ground - Nanpantan Sports Ground Watermead Lane Loughborough LE11 3YE

Telephone - 01509 237148

Nickname: The Moes

Founded: 1955

Ground Capacity: 1,500 (100 Seated)

Ground Opened: 1955

Pitch Size: 100 x 69 yards

Undersoil Heating: No

Shirt Sponsors:

Kit Manufacturer:

First Kit: Shirts Shorts and socks

Away Kit: shirts shorts socks

Website: www.ilkestonfc.co.uk

Programme: £2.00

Driving to the Ground



Take the M1 to junction 26 and from the North take the First exit at the roundabout and from the South the third exit and follow the signs for A512 Loughborough after 600 yards take a right at the lights into Snell's Nook Lane then after 800 yards take a left at the Priory Pub and the ground after one mile take a right at Charwood Sign for the Sports Ground into Watermead Lane the ground is on the left at the top of the lane beside the tennis courts.



Public Transport and Walking



Train to **Loughborough Central** turn left on New King Street till you come to the lights then turn right down Leicester Road or walk across and cross Southfield Park (which saves five minutes) and come out a Cross house there turn left into Southfield Road or if you're taking the main road walk down the side of the park and when you get to the light turn down Southfield Road. Walk on past the White Horse.

After this it becomes Royland Road walk up till you get to a large office building then do a right and then left past the church and the lawn Tennis club. You are now in Forest Road walk on till you come to a roundabout walk straight on you will pass a Toby Carvery pub walk straight down till you get to Charwood House there take a left up the lane to the ground, it's a 2.7 mile walk from the rail station or 52 minutes and three pubs to break up the journey.



From the station walk straight out and cross the road and from Stance T and take the **129 Paul Wilson Coaches** going to Ashby-de-la-Zouch and get the 13.40 to outside the ground and then take a left up the lane to the ground and coming back from outside the ground at 17.15



From the railway station take a left at the bottom of Nottingham Road and walk along Leicester Road and take a left at the bicycle sign and take the **Kinchbus 12** from Stance BB on Baxter Gate to Chichester Road then walk back take a right walk down to Nanpantan Road take a right cross the road and then take a right just past the bus stop and up the lane to the ground.

Admission

Adult: £7.00,
Concessions: £5.00,
Under 16s: £1.00

Child (Under 12): Free (accompanied by an adult)

Where to Drink

£2.00

Shepshed Dynamos

Ground – The Dovecote, Buttonhole Lane Shepshed Leicestershire LE12 9BN

Tel: 01509 650992

Nickname:

Founded:

Ground Capacity:

Ground Opened:

Pitch Size: 102 x 69 yards

Undersoil Heating: No

Shirt Sponsors:

Kit Manufacturer:

First Kit: Shirts Shorts and socks

Away Kit: shirts shorts socks

Website: fc.com

Programme:



Driving to the Ground



Public Transport/Walking

Train to Loughborough Central and then leave the main entrance and turn right onto Great Central Road to the end then turn left into King Street then first right and cross the road and walk to Stance B on the High Street and get the Arriva Midlands 127 for Shepshed OX hill

and get it to opposite Bull Ring on Kirkhill walk down the hill into the Lant crossroads and at the no entry sign walk up the hill into Queen Street and then just before the church take the first entrance into Church Side and follow the road to the crossroads then walk up the sharp hill to the ground

Admission

Adult: £7.00,
 Concessions: £5.00,
 Under 16s: £1.00
 Child (Under 12): Free (accompanied by an adult)

Where to Drink

Soham Town Rangers

Ground - Julius Martin Lane Soham Ely Cambridgeshire CB7 5EQ

Tel: 01353 720732

Nickname:

Founded:

Ground Capacity:

Ground Opened:

Pitch Size: 102 x 69 yards

Undersoil Heating: No

Shirt Sponsors:

Kit Manufacturer:

First Kit: Shirts Shorts and socks

Away Kit: shirts shorts socks

Website: fc.com

Programme:

Nickname(s)	The Greens
Founded	1947
Ground Capacity	2,000 (250 Seated)

Driving to the Ground

From the North



Take the A1 to junction 14 at the Huntingdon Rd/A14 (signs for Cambridge/ A1307/ A10/ Ely/ Felixstowe/ Harwich) by keeping on the left lane join the A14 just before Cambridge (Signposted Felixstowe/Harwich/Newmarket) and continue on the A14 to Junction 37, take the A142 exit to Ely keep in the left hand lane and take the A142 onto the Soham By-pass and at the sign for the Town Centre take a left and follow the road to the end. Then take a right into Hall Street and follow the road round to the Post Office (on the right) there take a left into Julius Martin Lane and the ground is on the left just past the houses



From the South

Take the M11 to Great Chesterford and follow the A11 road for the next eleven miles till it merges with the A14 then follow the above directions

Public Transport & Walking



Train to **Ely Railway Station** then outside the station take the **Stagecoach Cambridgeshire 12** to Hall Street and Julius Martin Lane and its five minute walk to the ground by walking back the way you came and take a left past Londis shop and the ground which is on the left just past the houses.

The bus is every hour from Ely the last one for the game is 1.58 and the bus back is on Hall street opposite where you got off and 19 minutes past the hour to Ely.

Admission

Adults £10
OAP's/Students £6
Under 16's £2

Programme

£2.00

Spalding United

Ground - Sir Halley Stewart Field Winfrey Avenue Spalding Lincolnshire PE11 1DA

Telephone: 01775 713328

Nickname: The Tulips

Founded: 1921

Ground Capacity: 3,500 (1000 Seated)

Ground Opened: 1919 (Spalding Athletic)

Pitch Size: 102 x 69 yards

Undersoil Heating: No

Shirt Sponsors:

Kit Manufacturer:

First Kit: Shirts Shorts and socks

Away Kit: shirts shorts socks

Website: fc.com

Programme:

Driving to the Ground

North East and North West



Take the A1 and then take the Signpost for the A46 Lincoln and at the roundabout take the third exit onto the A17 and at the fourth roundabout take the fourth exit onto the A16 and at the second roundabout take the second exit onto the B1180 then at the second roundabout take the Third exit onto the A151 after six hundred yards at the lights take a left into Pinchbeck Road then second right into Kings Road signposted for the station then first left into Winfrey Avenue and the ground is on the left



Mike Latham

South East



Take the M6 and take the signpost for Corby A14 and at the lights turn right on the A14 and take it to junction 7 take the first exit onto the A43 and at the fifth roundabout take the third

exit and go straight on at two roundabouts then at the end of the road turn left then turn left into High Street in St Martins and take the third right into Wharf Road and then take the fourth left into St Leonards Street and at the roundabout take the third exit into Uffington Road and then at the next roundabout take the first exit onto the A15 and at the third roundabout take the first exit onto the B1157 and then at the lights at the White Horse pub take a left and then right into Bridge Street then third left into New Street at Judes then second right into Winfrey Avenue and the ground is on the right.



Take the M1/a1 at Junction 17 take the exit for the A1139 Wisbech and at the third roundabout take the A47 and at the next roundabout take first exit and go straight on at the next onto Peterborough Road and at the next roundabout take the third exit onto the A16 and go straight on at the next two roundabouts onto the B1173 and then at the lights at the White Horse pub take a left and then right into Bridge Street then third left into New Street at Judes then second right into Winfrey Avenue and the ground is on the right.

Public Transport and Walking



Train to **Spalding Railway Station** walk out and walk down a few yards cross the road and take the first right beside Sainsbury the ground is at the bottom about 100 yards walking down through the shopping centre car park.

Admission

Adult: £7.00,
Concessions: £5.00,
Under 16s: £1.00
Child (Under 12): Free (accompanied by an adult)

Programme

£2.00

Sporting Khalsa

Ground – Aspray Arena Noose Lane Willenhall WV13 3BB

Telephone 01902 219208

Founded: 1996

Capacity: 2,500 (200 Seated)

Team Nickname: Curry Boys

Ground Opened: 1996

County Football Association: Staffordshire Football Association

Pitch Size: 102 x 69 yards

Undersoil Heating: No

Shirt Sponsors:

Kit Manufacturer:

First Kit: Shirts Shorts and socks

Away Kit: shirts shorts socks

Website: www.sportingkhalsa.com

Programme:

Driving to the ground



Take junction 11 from North take second exit and from south take the fourth exit onto the A460 and continue to the Lichfield roundabout in New Invention then take the second exit onto Lichfield Road then take a left at the Broadway pub onto Broad Lane then take a left at the end of the road and at the roundabout take the second exit onto Noose Lane the ground is on the left with some parking.



Public Transport & Walking



57



Take Arriva Wales, Cross Country Rail, GWR, Virgin and West Midlands Rail trains to **Wolverhampton Railway Station** and then walk down to Culwell Street and take the **Igo 57 bus** to Wellington Road in Little London and walk back to the roundabout and take first left into Wellington Road and walk up to the next roundabout and take a left the ground is on the right aft 200 yards.

Admission

Adults £5

Concessions/ U16 £2.50

Stamford

Ground – Borderville Sports Centre, Ryhall Road Stamford PE9 1US

Telephone - 01780 763079

Nickname: The Daniels

Founded: 1896
Ground Capacity: 2,000 (250 seated)
Ground Opened: 2016
Pitch Size: 102 x 69 yards
Undersoil Heating: No
Shirt Sponsors:
Kit Manufacturer:
First Kit: Shirts Shorts and socks
Away Kit: shirts shorts socks
Website: www.
Programme:

Driving to the Ground



North

Take the A1 to Stamford then take the A6121 to the town and at the roundabout take the first exit into West Street which later becomes East Street and at the end take a left into St Pauls Street and at the roundabout take the first exit into Ryhall Road go past the Shopping Centre on the right and the ground is on the left after Sainsbury



South

Take the A1 and then take the A6121 exit for Stamford and then turn right and join the A6121 and follow the directions from as above.



Public Transport and Walking



Take the train to **Stamford Railway Station** which is served once an hour by trains from Leicester and Peterborough. Leaving the station, turn right along the narrow path through the Meadows to West Street, Take the **201 Stagecoach in Yorkshire** and alight at Quash

Way opposite Sainsbury and then walk five minutes' up the road and there you will find the ground. (Trains for Leicester / Birmingham currently leave Stamford Platform 2 at XX05
Train for Peterborough / Stansted currently leave Stamford Platform 1 at XX59)



Admission

Adults £9
OAP's/Students £6
Under 16's £5

Programme

£2.00

Sutton Coldfield Town

Founded: 1879

Ground - Central Ground Coles Lane Sutton Coldfield Birmingham B72 1NL

Telephone - 0121 354 2997

Capacity: 2,000 (300 Seated)

Team Nickname: The Royals

Pitch Size: 102 x 69 yards

Undersoil Heating: No

Shirt Sponsors:

Kit Manufacturer:

First Kit: Shirts Shorts and socks

Away Kit: shirts shorts socks

Website: www.suttoncoldfieldtown.co.uk

Programme:



Driving to the Ground



North West

Take the M6 to Junction 6 then at the roundabout take first exit onto the A51127 (Signposted Sutton Coldfield) keep on this road till just before the Cottage Hospital take a right signposted Arts Theatre into at the Empire Theatre (on your right) into Holland Road then take first left down Coles Lane then ground is second on the left down the lane between the houses and its street parking or use the clubs parking area.

You can take the M6 toll road to T3 Junction then take the first exit at the roundabout onto the A38 and at the Basset Pole roundabout take the fourth exit onto the A458 then at the lights in Sutton Coldfield take a left onto Lichfield Road then at the mini roundabout take the first exit into Coleshill Road then take the second right into Upper Holland Road then take the third left into Coles Lane and the ground is on the left then take the second right between the houses next to Taylors and there is ample parking at the ground



North East

Take the M1 to junction 28 and at the roundabout take the third exit onto the A38 and at the Little Eaton roundabout take the second exit go through two roundabouts then take the exit for M5 and at the roundabout take the first exit onto London Road (A38) and at the Basset Pole roundabout take the fourth exit onto the A458 then at the lights in Sutton Coldfield take a left onto Lichfield Road then at the mini roundabout take the first exit into Coleshill Road then take the second right into Upper Holland Road then take the third left into Coles Lane and the ground is on the left then take the second right between the houses next to Taylors and there is ample parking at the ground



South

Take Junction 5 of the M6 and at the roundabout take the third exit onto the A452 and at the third roundabout take the third exit onto the B4148 then at Jones woods crossroads take a left into Wylde Green Road and just after crossing the railway bridge take a right into Coles Lane and follow the road up to Taylors (on your right) there turn left for the car park or you can park in the street.

Public Transport and Walking



Bus services from the **Birmingham New Street** just walk out of the railway station at the Cafe Rouge then turn right walk up Stephenson Street and go straight on into Corporation Street till you get to the Square Peg and at Stop BS6 take the **National Express West Midlands 902 904 or 905 or Arriva Midlands Sapphire 110** these will drop you off in Duke Street. From there you walk back cross the road and take a left into Whiles Road then straight on into Coles Lane and it is the same route back going home.



The nearest station to Coles Lane is **Sutton Coldfield** which is served at least every half hour from **Birmingham New Street** by trains to **Four Oaks** or **Lichfield Trent Valley**. From the station you cross the footbridge and exit the station from the opposite platform. Then pass The Railway pub on Station Street and cross over at the lights- continue forwards before reaching the pedestrian zone on the High Street, turn right into Upper Holland Road and follow this to the end, cross over at the lights again, and take the second left which is Coles Lane. The entrance to the ground is 150-200 yards down the road on the left between the houses.

Admission

Adult: £10.00,
 Concessions: £6.00,
 Under 16s: £1.00
 Child (Under 12): Free (accompanied by an adult)

Programme

£2.00

Wisbech Town

Ground - The Elgoods Fendland Stadium Lynn Road Wisbech PE14 7AL

Telephone: 01945 581511

Nickname: Fenmen

Founded: 1920

Ground Capacity: 2,000 (160 Seated)

Ground Opened: 1920

Pitch Size: 102 x 69 yards

Undersoil Heating: No

Shirt Sponsors:

Kit Manufacturer:

First Kit: Shirts Shorts and socks

Away Kit: shirts shorts socks

Website: www.

Programme:

Driving to the Ground



Take the A1/M1 to Peterborough then take the first exit from the North or third exit from the south onto the A47 and follow to the Sleaford A1011 at the Churchill roundabout and at the Freedom roundabout take the third exit onto Lynn Road and the ground is on the right as you leave Wisbech

Public Transport



Train **March Railway Station** then walk over to Barclays on Broad Street and take the **46 Kings Lynn bus** to Wisbech Bus Station walk up to the roundabout and take the second left onto Lynn Road and follow road for just over a mile. The entrance to the stadium is on the right via the right turn lane.



Admission Price

£8 Adults
£2 for OAP and Under 16

Yaxley

Ground – In2itive Park, Leading Drove, Yaxley PE7 3NA
Tel/Fax: 01733 244928

Nickname:

Founded:

Ground Capacity: 2,000 (160 Seated)

Ground Opened:

Pitch Size: 102 x 69 yards

Undersoil Heating: No

Shirt Sponsors:

Kit Manufacturer:

First Kit: Shirts Shorts and socks

Away Kit: shirts shorts socks

Website: www.

Programme:



Public Transport and Walking



Train to **Peterborough** then walk over to Queensgate Bus Station and from Stance 7 **Stagecoach 5** to Windsor Road on Broadway then walk down Windsor Road and at the end take a right past the Duck & Drake on Main Street walk up Main Street to just before Antonio's pizza place take a left down Askew's Lane walk down to Kwick Fit then cross the field to the ground.

Admission Price

£5 Adults

£2 for OAP and Under 16

Where to Drink